

FILED
RECORDERS OFFICE
JONES COUNTY IOWA

00 JAN 28 PM 1:19

MARIE KRUTZFIELD
RECORDER *NO FEE*

C659

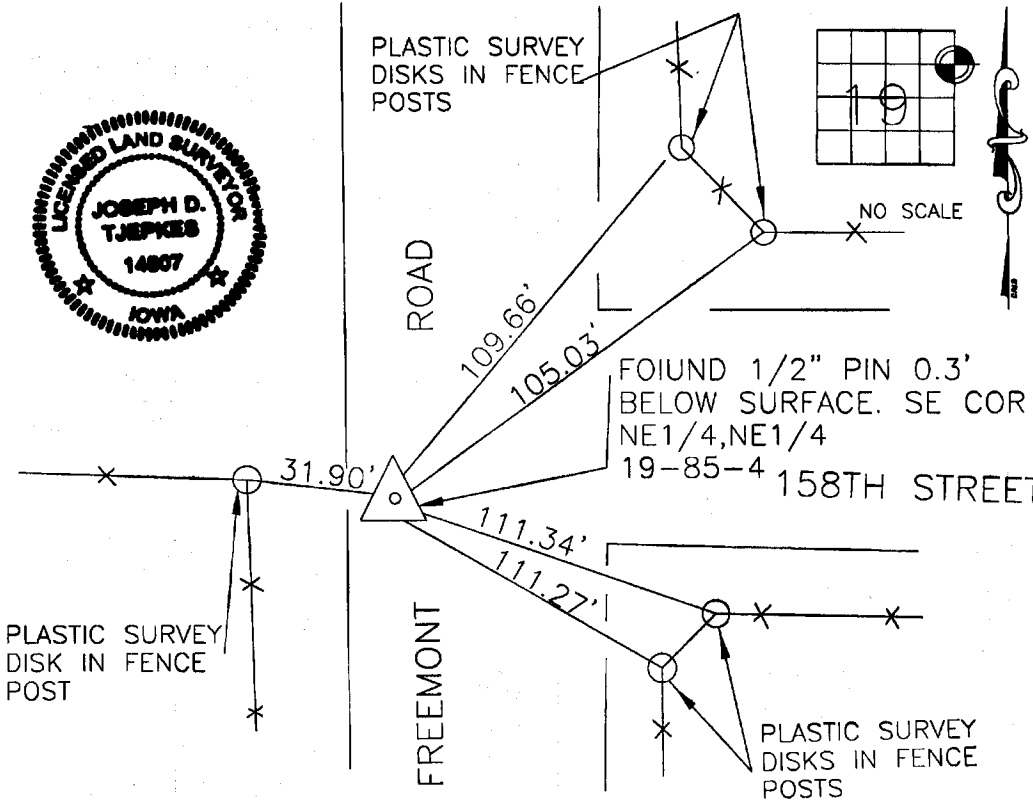
JONES COUNTY ENGINEER, 19501 HWY. 64, ANAMOSA, IOWA

UNITED STATES PUBLIC LAND SURVEY CORNER CERTIFICATE

LAND SURVEY MONUMENTS SITUATED IN SECTION 19, TOWNSHIP 85
NORTH, RANGE 4 WEST OF THE 5TH P.M., JONES COUNTY, IOWA



*ON
Card*



PREVIOUSLY RECORDED IN BOOK 1999, PAGE 3232
 MONUMENT DESCRIPTION AND HOW ESTABLISHED FOUND
1/2" IRON PIN 0.3' BELOW ROAD SURFACE PER HALL & HALL
 ACQUISITION PLAT (PARCEL NO. 98-105) CAP WAS MISSING AND
 SOME REFERENCE TIES DESTROYED DURING ROAD CONSTRUCTION.
 RE-ESTABLISHED REFERENCE TIES AS INDICATED ABOVE.

I hereby declare that this plat, survey or report
 was made by me or under my direct personal
 supervision and that I am a duly registered Land
 Surveyor under the laws of the State of Iowa.

Signed: *[Signature]* 1-25-2000
 Joseph D. Tjepkes L.S. Iowa Reg. No. 14807
 My Registration Renewal Date is December 31, 2000

CORNERS TO BE INDEXED

CORNER	SECTION	TOWNSHIP	RANGE
SE COR	19	85N	4W
NE1/4, NE1/4			

JONES COUNTY ENGINEER
 19501 HWY. 64,
 ANAMOSA, IOWA

85419j-012500

1999 3222
FILED
RECORDERS OFFICE
JONES COUNTY IOWA

99 SEP -8 AM 11:02

MARIE KRUTZFIELD
RECORDER 6.00 Pd

PREPARED BY HALL & HALL ENGINEERS, INC. 209 29TH STREET N.E. CEDAR RAPIDS, IOWA 52402 (319) 362-8548

SECTION CORNER CERTIFICATE

OF
LAND SURVEY MONUMENTS SITUATED IN SECTION 19, TOWNSHIP 35 NORTH,
RANGE 4 WEST, OF THE FIFTH PRINCIPAL MERIDIAN, Jones COUNTY, IOWA.

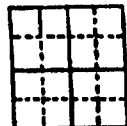
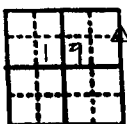
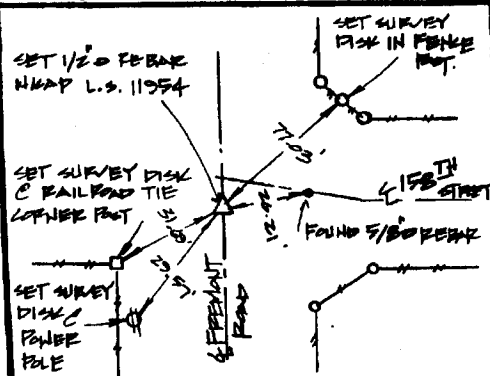
PREVIOUSLY RECORDED IN BOOK _____ AT PAGE _____

MONUMENT DESCRIPTION AND REMARKS:

N.E. CORNER S.E. 1/4 - N.E. 1/4 OF SEC. 19, SET 1/2" IRON PEG W/ W/ W/ L.S. 11954

RECOVERY TIE DRAWING

N.E. CORNER S.E. 1/4 - N.E. 1/4 SEC. 19



854195-090899



I hereby certify that this land surveying document was prepared and the related survey work was performed by me or under my direct personal supervision and that I am a duly licensed Land Surveyor under the laws of the State of Iowa.

Date: 9-8-99
Donald J. Johnson, L.S. 11954

My license renewal date is December 31, 2000

Pages or sheets covered by this book
(Enter submission unless specified here)

REASON FOR PREPARING CERTIFICATE

- A) THERE IS NO CERTIFICATE FOR THE CORNER ON FILE WITH THE RECORDER OF THE COUNTY IN WHICH THE CORNER IS LOCATED
- B) CORNER POSITION DIFFERS FROM THAT SHOWN IN THE PUBLIC RECORDS OF THE COUNTY IN WHICH THE CORNER IS LOCATED.
- C) THE CORNER MONUMENT HAS BEEN REPLACED OR MODIFIED
- D) THE REFERENCE TIES REFERRED TO IN AN EXISTING PUBLIC RECORD ARE INCORRECT

0 GOVERNMENT CORNER 1 PROPERTY CORNER FLAG 2 1/2" IRON W/ L.S. CAP SET 3 EXISTING FENCE LINE 4 PROPERTY LINE	SHEET NO. <u>138</u> PROJECT NO. <u>2092</u>	HALL AND HALL ENGINEERS, INC. 209 29TH STREET N.E. CEDAR RAPIDS, IOWA 52402 (319) 362-8548
	US PUBLIC LAND SURVEY RECORD JONES COUNTY	T.M.R. D.J.J. D.L.J.