

PLAT OF SURVEY (LINE RETRACEMENT)

SECTION 24, T85N, R5W
LINN COUNTY, IOWA
&
SECTIONS 19 & 30, T85N, R4W
JONES COUNTY, IOWA

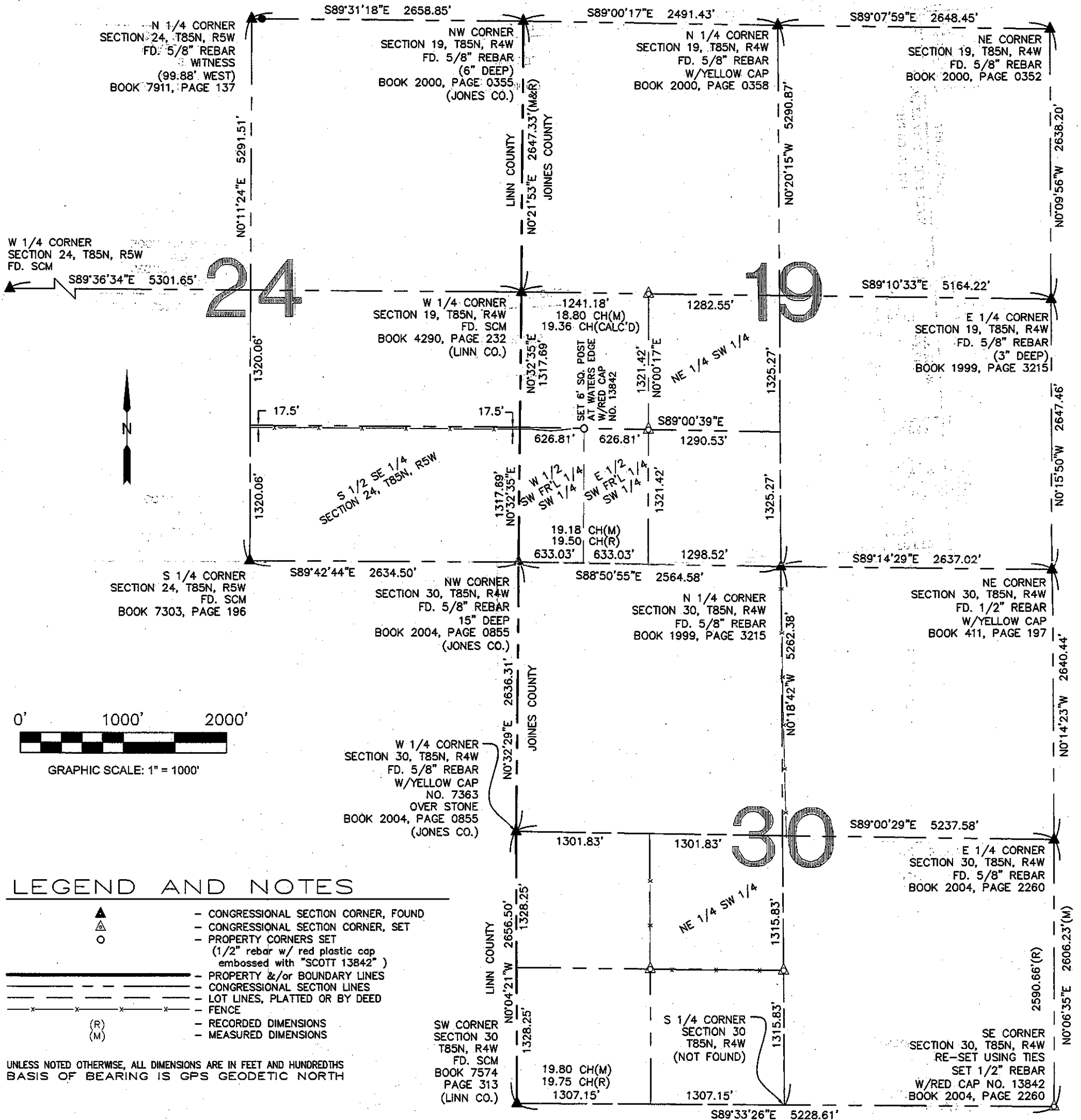
PROPRIETOR:
DON STICKLE & SONS FARMS, INC.

SURVEYED FOR:
DONALD STICKLE

DATE OF SURVEY:
DECEMBER, 2011


Jones County Marie Krutzfield Recorder
Fee Book 2012 0390
02/14/2012 @ 12:19 PM # Pages 1
ZPS PLATS/SURVEYS
Total Fees: \$7.00

Book: U Page: 9



Stephen M. Scott, P.E. & L.S.
Civil Engineer & Land Surveyor

319-540-5263 www.scottsurvey.com
 email@scottsurvey.com
 Office: 4808 Hunt Rd., Cedar Rapids, IA 52411
 Mail: P.O. Box 315, Center Point, IA 52213-0315



I hereby certify that this land surveying document was prepared and the related survey work was performed by me or under my direct personal supervision and that I am a duly licensed Land Surveyor under the laws of the State of Iowa.

Stephen M. Scott
 STEPHEN M. SCOTT, L.S. Iowa Lic. No. 13842
 My license renewal date is December 31, 2012

COPY

Jones County Marie Krutzfield Recorder
 Fee Book 2012 0393
 02/14/2012 @1224PM # Pages 1
 ZSC SEC COR CERT
 Total Fees: \$7.00

PREPARED BY: SCOTT SURVEY, INC. P.O. BOX 315 CENTER POINT IOWA 52213 319-540-5263

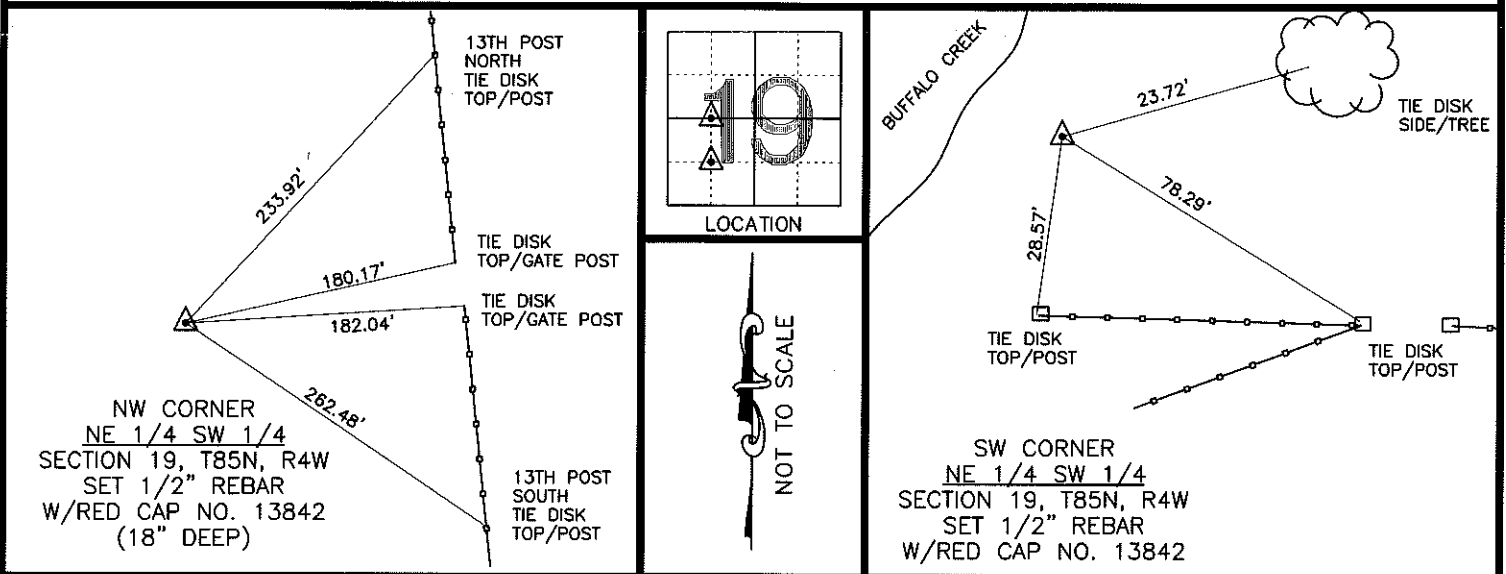
U.S. PUBLIC LAND SURVEY CORNER CERTIFICATE

FOR LAND SURVEY MONUMENTS SITUATED IN SECTION 19, TOWNSHIP 85 NORTH, RANGE 4 WEST, OF THE FIFTH PRINCIPAL MERIDIAN, JONES COUNTY, IOWA

REASON FOR PREPARING CERTIFICATE:


- A) THERE IS NO CERTIFICATE FOR THE CORNER ON FILE WITH THE RECORDER.
- B) CORNER TIES DIFFER FROM PREVIOUSLY RECORDED CERTIFICATE.

RECOVERY TIE DRAWING



MONUMENT DESCRIPTION AND REMARKS :
 SET MONUMENT BASED ON A SURVEY OF SECTION 19 AS SHOWN ON PLAT OF SURVEY DATED FEBRUARY 14, 2012.

MONUMENT DESCRIPTION AND REMARKS :
 SET MONUMENT BASED ON A SURVEY OF SECTION 19 AS SHOWN ON PLAT OF SURVEY DATED FEBRUARY 14, 2012.



I hereby certify that this land surveying document was prepared and the related survey work was performed by me or under my direct personal supervision and that I am a duly licensed Land Surveyor under the laws of the State of Iowa.

Stephen M. Scott
 _____, 2012
 STEPHEN M. SCOTT, L.S. Iowa Lic. No. 13842

My license renewal date is December 31, 2012.

- ▲ GOVERNMENT CORNER
- 1/2" TIE PIN SET
- CENTERLINE
- EXISTING FENCE LINE
- - - R.O.W. LINE

U.S. PUBLIC LAND SURVEY CORNER CERTIFICATE

SECTION 19, T85N, R4W
 NW CORNER NE 1/4 SW 1/4
 SW CORNER NE 1/4 SW 1/4

PROJECT NO.
 1113803