

# SECTION CORNER CERTIFICATE

OF  
 LAND SURVEY MONUMENTS SITUATED IN SECTION 33, TOWNSHIP 85 NORTH,  
 RANGE 4 WEST, OF THE FIFTH PRINCIPAL MERIDIAN, JONES, COUNTY, IOWA.

PREVIOUSLY RECORDED IN BOOK \_\_\_\_\_ AT PAGE \_\_\_\_\_.

FOR RECORDER'S USE

**REASON FOR PREPARING CERTIFICATE:**

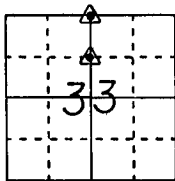
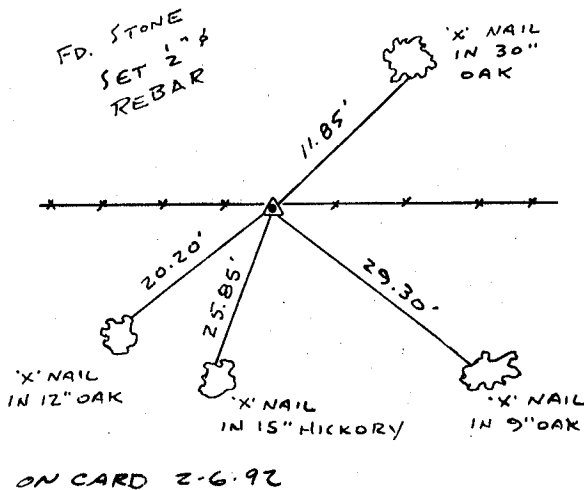
- A) THERE IS NO CERTIFICATE FOR THE CORNER ON FILE WITH THE RECORDER OF THE COUNTY IN WHICH THE CORNER IS LOCATED.
- B) CORNER POSITION DIFFERS FROM THAT SHOWN IN THE PUBLIC RECORDS OF THE COUNTY IN WHICH THE CORNER IS LOCATED.
- C) THE CORNER MONUMENT HAS BEEN REPLACED OR MODIFIED.
- D) THE REFERENCE TIES REFERRED TO IN AN EXISTING PUBLIC RECORD ARE INCORRECT.

**MONUMENT DESCRIPTION AND REMARKS :**

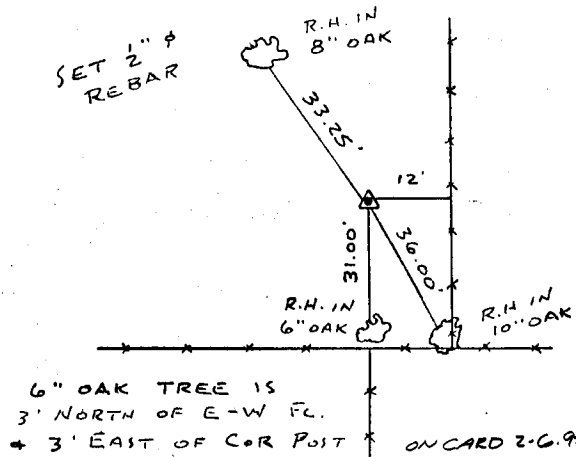
N/4 CORNER SECTION 33 - T85N - R4W FOUND LIMESTONE 3" x 5" x 11"  
 NOTCHED ON TOP ON EAST-WEST FL. LINE SET 1/2" # REBAR ALONG  
 SOUTH EDGE OF STONE W/ L.S. CAP # 11954  
 N.W. CORNER SW 1/4 - NE 1/4 SECTION 33 - T85N - R4W SET 1/2" # REBAR W/ CAP #  
 11954 FLUSH WITH GROUND

## RECOVERY TIE DRAWING

N/4 Cor. 33-85-4




N.W. Cor. SW 1/4 - NE 1/4 33-85-4



I, DANIEL J. JOHNSON, CERTIFY THAT THE CORNER LOCATION(S) SHOWN ON THIS RECORD WERE DETERMINED BY ME OR UNDER MY DIRECTION AND CONTROL AND THAT THIS U.S. PUBLIC LAND SURVEY MONUMENT RECORD IS CORRECT AND COMPLETE TO THE BEST OF MY KNOWLEDGE AND BELIEF.

*Daniel Johnson*  
 DANIEL J. JOHNSON L.S. NO 11954 1-22-92 DATE



- LEGEND**
- ▲ GOVERNMENT CORNER
  - 5/8" TIE PIN SET
  - CENTERLINE
  - - - EXISTING FENCE LINE
  - - - R.O.W. LINE

SHEET TITLE: U.S. PUBLIC LAND SURVEY RECORD  
 PROJECT TITLE: LAMERE SURVEY

**HALL AND HALL ENGINEERS, INC.**  
 226 29TH STREET DRIVE S.E.  
 CEDAR RAPIDS, IOWA 52403  
 319-362-9548

D  
W  
N R.W.B.

C  
H  
K D.J.J

A  
P  
P

D  
A  
T  
E 1-9-92

S  
C  
A  
L  
E None

F  
N  
O  
B OT 23

P  
N  
O  
J 4553