

20052261

FILED  
RECORDERS OFFICE  
JONES COUNTY IOWA

05 JUN 29 AM 10:25

MARIE KRUTZFIELD  
RECORDER 7.00 PD

DENNIS R. KUNZE IOWA DEPARTMENT OF TRANSPORTATION P.O. BOX 3150 CEDAR RAPIDS, IOWA 52406-3150 PH. (319)364-0235

# UNITED STATES PUBLIC LAND SURVEY CORNER CERTIFICATE OF

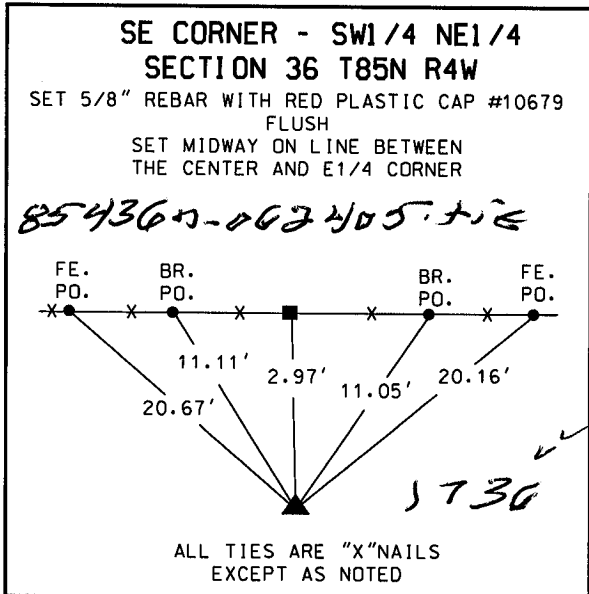
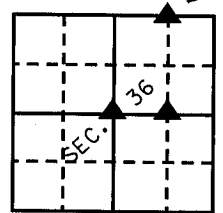
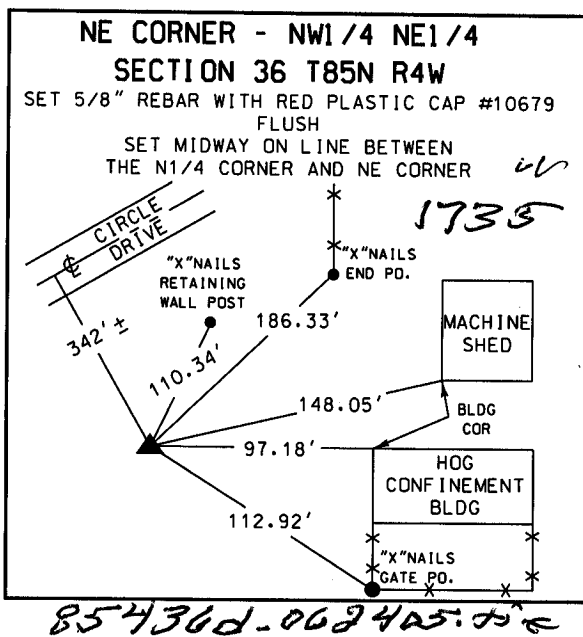
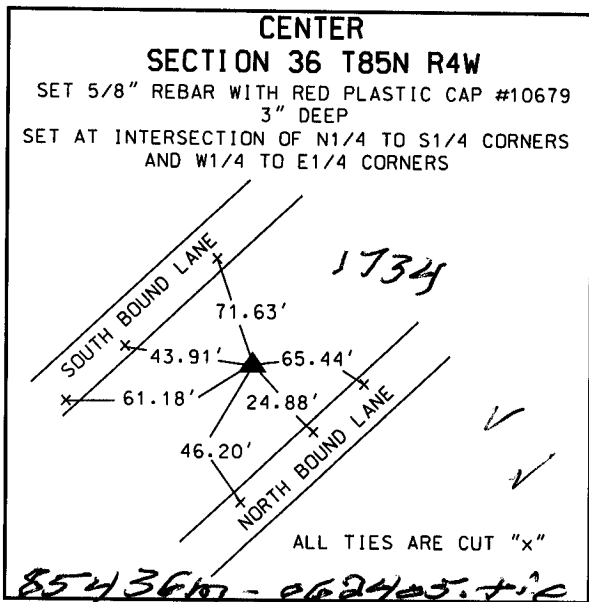
LAND SURVEY MONUMENTS SITUATED IN SECTION 36, TOWNSHIP 85 NORTH, RANGE 4 WEST, OF THE 5TH PRINCIPAL MERIDIAN JONES COUNTY IOWA.

PREVIOUSLY RECORDED IN N. A. IN COUNTY RECORDER'S OFFICE.

(book, page, document number, etc.)

(Show reason for preparing this certificate, the evidence and detailed procedures used in establishing the corner positions and monumentation found or placed.)

MONUMENT DESCRIPTION AND REMARKS: SEE BELOW



### LEGEND

- X - = FENCE
- S.C.M. = STANDARD CONCRETE MONUMENT
- = POWER POLE
- ▲ = SECTION CORNER
- = TREE



I hereby certify that this land surveying document was prepared by me or under my direct personal supervision and that I am a duly licensed Land Surveyor under the laws of the State of Iowa.


*Dennis R. Kunze* 6-24-2005

DENNIS R. KUNZE DATE:

License number 10679

My license renewal date is December 31, 2006

Pages covered by this seal: This page



### LAND CORNERS TO BE RECORDED

Corners	Section	Twp.	Range
CENTER	36	85N	4W
NE CORNER NW1/4 NE1/4	36	85N	4W
SE CORNER SW1/4 NE1/4	36	85N	4W