

UNITED STATES PUBLIC LAND SURVEY CORNER CERTIFICATE


LAND SURVEY MONUMENTS SITUATED IN SECTION 3, TOWNSHIP 8 NORTH
RANGE 4 WEST OF THE 5TH P.M., JONES COUNTY, IOWA.

NO SCALE

N

1/4 CORNER

ON
Cord


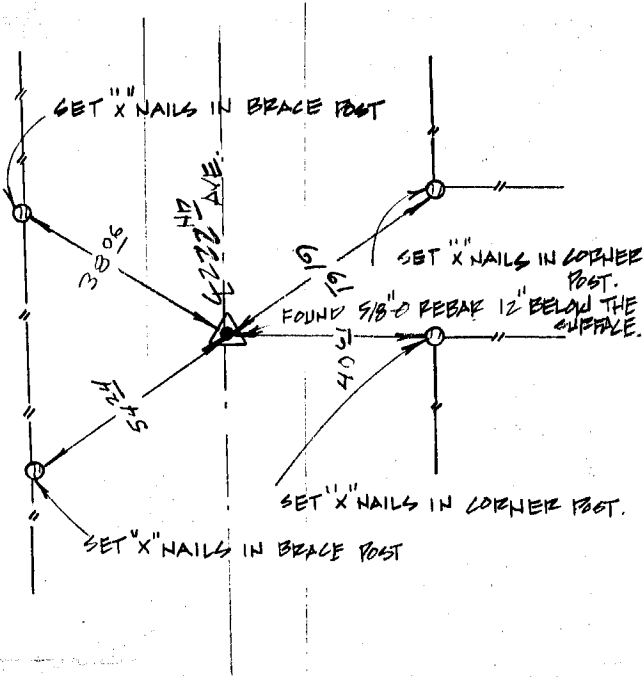



N 1/4 10

NO SCALE

N

Castle
Grove



PREVIOUSLY RECORDED IN BOOK _____ PAGE _____

MONUMENT DESCRIPTION AND HOW ESTABLISHED FOUND 5/8"
R REBAR @ THE 1/4 CORNER OF SEC. 3. T.W.N. 86N. R.4E.
5TH P.M. JONES COUNTY.

PREVIOUSLY RECORDED IN BOOK _____ PAGE _____

MONUMENT DESCRIPTION AND HOW ESTABLISHED _____

I hereby declare that this plat, survey or report was made by me or under my direct personal supervision and that I am a duly registered Land Surveyor under the laws of the State of Iowa.

Signed Clarence J. Walton Date 3/28/97

Clarence J. Walton L.S. Iowa Reg No. 11310
My Registration Renewal Date Is December 31, 1997

CORNERS TO BE INDEXED

CORNER	SECTION	TOWNSHIP	RANGE
<u>1/4</u>	<u>3</u>	<u>86N</u>	<u>4W</u>

BRAIN ENGINEERING, INC.

777 10TH STREET
MARION, IOWA 52302
(319) 373-1318