

# SECTION CORNER CERTIFICATE

OF  
 LAND SURVEY MONUMENTS SITUATED IN SECTION 25, TOWNSHIP 86 NORTH,  
 RANGE 4 WEST, OF THE FIFTH PRINCIPAL MERIDIAN, JONES, COUNTY, IOWA.

PREVIOUSLY RECORDED IN BOOK \_\_\_\_\_ AT PAGE \_\_\_\_\_ .

FOR RECORDER'S USE

**REASON FOR PREPARING CERTIFICATE:**

- A) THERE IS NO CERTIFICATE FOR THE CORNER ON FILE WITH THE RECORDER OF THE COUNTY IN WHICH THE CORNER IS LOCATED.
- B) CORNER POSITION DIFFERS FROM THAT SHOWN IN THE PUBLIC RECORDS OF THE COUNTY IN WHICH THE CORNER IS LOCATED.
- C) THE CORNER MONUMENT HAS BEEN REPLACED OR MODIFIED.
- D) THE REFERENCE TIES REFERRED TO IN AN EXISTING PUBLIC RECORD ARE INCORRECT.

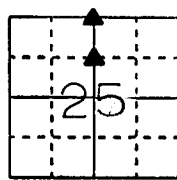
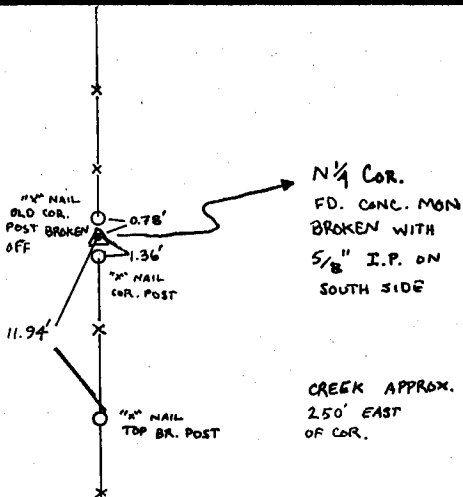
**MONUMENT DESCRIPTION AND REMARKS :**

N<sup>1</sup>/<sub>4</sub> CORNER SECTION 25-86-4 FOUND CONCRETE MONUMENT WITH 5/8" IRON PIN ON SOUTH SIDE 250' EAST OF CREEK

NW CORNER SW<sup>1</sup>/<sub>4</sub> NE<sup>1</sup>/<sub>4</sub> SECTION 25-86-4 FOUND LIMESTONE 5" x 6" x 24" 6" ABOVE GROUND BETWEEN TWO FL. POSTS 3.17' APART.

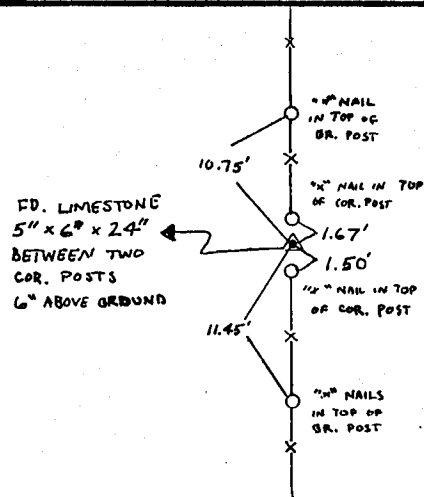
## RECOVERY TIE DRAWING

N<sup>1</sup>/<sub>4</sub> COR.



NOT TO SCALE


NW COR SW<sup>1</sup>/<sub>4</sub> NE<sup>1</sup>/<sub>4</sub>



4-12-94 M.S.

I, GLEN D. MEISNER, CERTIFY THAT THE CORNER LOCATION(S) SHOWN ON THIS RECORD WERE DETERMINED BY ME OR UNDER MY DIRECTION AND CONTROL AND THAT THIS U.S. PUBLIC LAND SURVEY MONUMENT RECORD IS CORRECT AND COMPLETE TO THE BEST OF MY KNOWLEDGE AND BELIEF.

Glen D. Meisner 3-30-94  
 GLEN D. MEISNER L.S. NO 8165 DATE



DZM:RPL	GOVERNMENT CORNER 5/8" TIE PIN SET CENTERLINE EXISTING FENCE LINE R.O.W. LINE	SHEET TITLE: U.S. PUBLIC LAND SURVEY RECORD PROJECT TITLE: LUBBEN SURVEY	HALL AND HALL ENGINEERS, INC. 226 29TH STREET DRIVE S.E. CEDAR RAPIDS, IOWA 52403 319-362-9548			
	DWN MM	CH GDM	APP GDM	DATE AUG. 93	SCALE NONE	FNO 0T28