

SECTION CORNER CERTIFICATE

OF
 LAND SURVEY MONUMENTS SITUATED IN SECTION 7, TOWNSHIP 86 NORTH,
 RANGE 4 WEST, OF THE FIFTH PRINCIPAL MERIDIAN, JONES, COUNTY, IOWA.

PREVIOUSLY RECORDED IN BOOK _____ AT PAGE _____

FOR RECORDER'S USE

REASON FOR PREPARING CERTIFICATE:

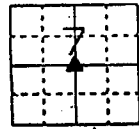
- A) THERE IS NO CERTIFICATE FOR THE CORNER ON FILE WITH THE RECORDER OF THE COUNTY IN WHICH THE CORNER IS LOCATED.
- B) CORNER POSITION DIFFERS FROM THAT SHOWN IN THE PUBLIC RECORDS OF THE COUNTY IN WHICH THE CORNER IS LOCATED.
- C) THE CORNER MONUMENT HAS BEEN REPLACED OR MODIFIED.
- D) THE REFERENCE TIES REFERRED TO IN AN EXISTING PUBLIC RECORD ARE INCORRECT.

1999 3187
FILED
RECORDERS OFFICE
JONES COUNTY IOWA
 99 SEP -8 AM 10:19
 MARIE KRUTZFIELD
 RECORDER *6:00 pm*

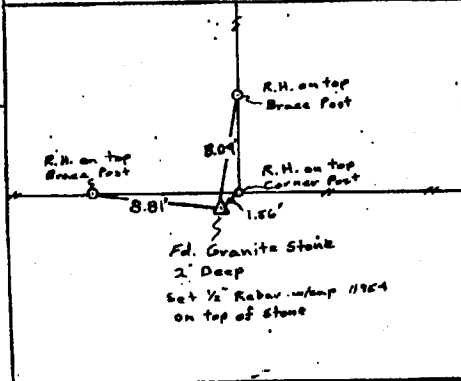
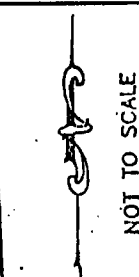
MONUMENT DESCRIPTION AND REMARKS :

Center Section 7 - Township 86 North - Range 4 West Found Granite Stone 2' Deep Set 1/2" Rebar w/cap 11954 on top of Stone

RECOVERY TIE DRAWING



CENTER 7-86-4 ✓



I, DANIEL J. JOHNSON, CERTIFY THAT THE CORNER LOCATION(S) SHOWN ON THIS RECORD WERE DETERMINED BY ME OR UNDER MY DIRECTION AND CONTROL AND THAT THIS U.S. PUBLIC LAND SURVEY MONUMENT RECORD IS CORRECT AND COMPLETE TO THE BEST OF MY KNOWLEDGE AND BELIEF.

Daniel J. Johnson 9-8-99
 DANIEL J. JOHNSON L.S. NO 11954 DATE



DEMORL SPR STAD	△ GOVERNMENT CORNER ○ PROPERTY CORNER FOUND ○ 1/2" x 3/4" W/ L.S. CAP SET - - - EXISTING FENCE LINE ——— PROPERTY LINE	SHEET: U.S. PUBLIC LAND SURVEY RECORD PROJECT: JONES COUNTY RD. D-62 DATE: 11/29/94	HALL AND HALL ENGINEERS, INC. 209 20TH STREET N.E. CEDAR RAPIDS, IOWA 52402 (319) 362-9548
XIC DJJ	A R	SCALE: NONE	COUNTY: 5473

86407m-090899