

Paul H. Helland, 1107 Technology Parkway, Cedar Falls, Iowa 50613-6951, (319)-266-0161

UNITED STATES PUBLIC LAND SURVEY CORNER CERTIFICATE OF

LAND SURVEY MONUMENTS SITUATED IN SECTION NO. 18, TOWNSHIP NO. 84 NORTH, RANGE NO. 4 WEST OF THE FIFTH PRINCIPAL MERIDIAN, JONES COUNTY, IOWA.
PREVIOUSLY RECORDED IN BOOK 415, PAGE 26.

(SHOW REASON FOR PREPARING THIS CERTIFICATE, THE EVIDENCE AND DETAILED PROCEDURES USED IN ESTABLISHING THE CORNER POSITIONS AND MONUMENTATION FOUND OR PLACED.)

MONUMENT DESCRIPTION AND REMARKS:
SURVEY DONE IN SE 1/4 NE 1/4 OF SEC. 18-T84N-R4W

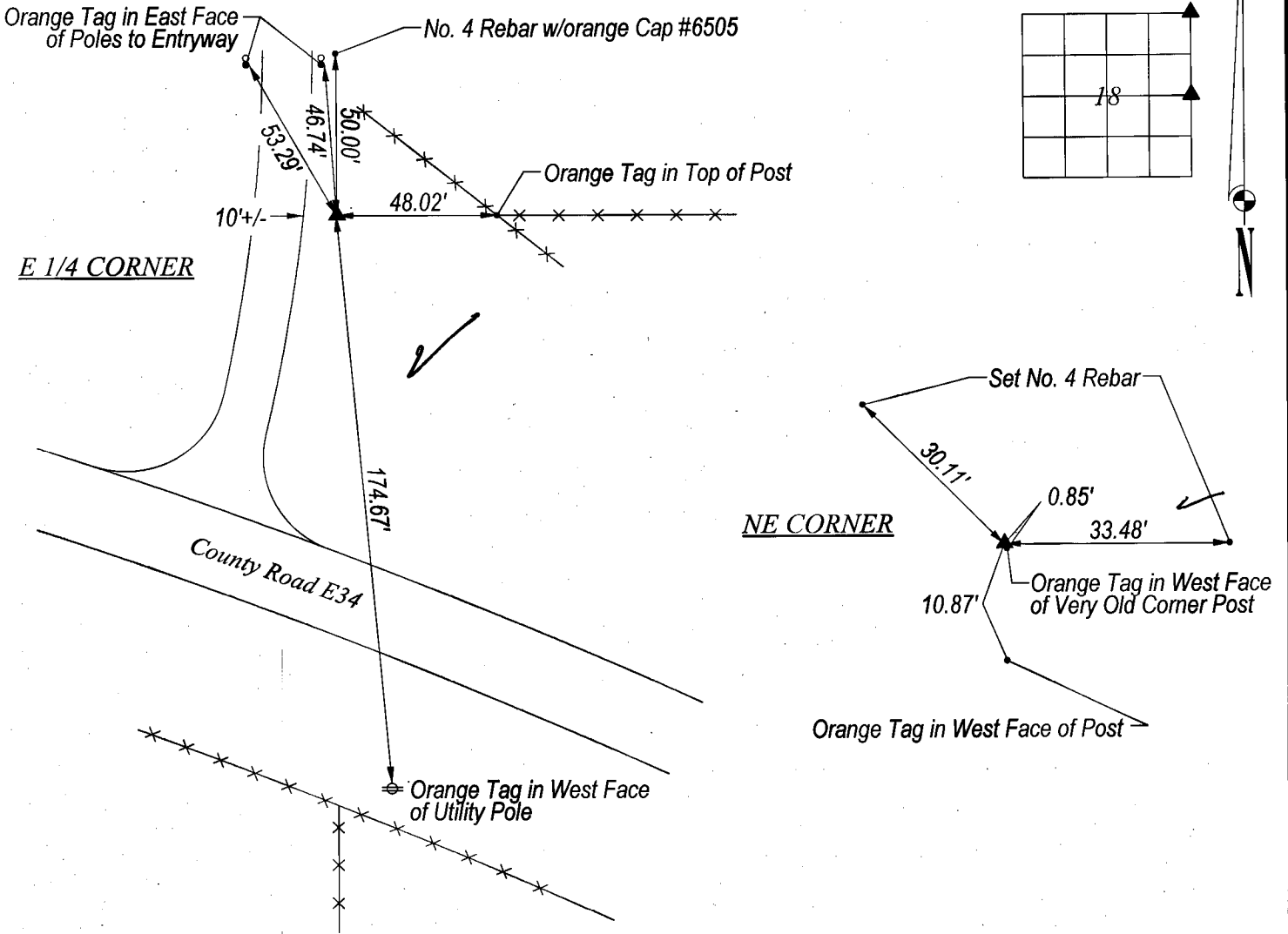
THIS CERTIFICATE IS FILED TO CORRECT
TOWNSHIP NO. ON 1999 4309

E 1/4 CORNER: FOUND NO. 4 REBAR W/RED CAP #11954 (3.7' DEEP) AS PER BOOK 415 PAGE 26, SET NO. 4 REBAR W/ORANGE CAP #6505 ABOVE.

NE CORNER: FOUND NO. 4 REBAR W/ORANGE FLAGGING NORTH OF VERY OLD CORNER POST.

PLAN VIEW

(SHOW A MINIMUM OF THREE REFERENCE TIES TO DURABLE PHYSICAL OBJECTS, RELEVANT MONUMENTS AND PHYSICAL CONDITIONS THAT WILL ENABLE RECOVERY OF THE CORNER.)



HELLAND ENGINEERING & SURVEYING, LTD.
1107 Technology Parkway
Cedar Falls, Iowa 50613-6951
(319)-266-0161

FILE NAME: 99-279C2.DRG



I hereby certify that this land surveying document was prepared and the related survey work was performed by me or under my direct personal supervision and that I am a duly licensed Land Surveyor under the laws of the State of Iowa.

Paul H. Helland 12/31/99
Paul H. Helland
License Number 6505
My license renewal date is December 31, 1999.
All pages or sheets are covered by this seal except:.

| LIST CORNERS TO BE INDEXED | | | |
|----------------------------|---------|----------|-------|
| CORNER | SECTION | TOWNSHIP | RANGE |
| E 1/4 CORNER | 18 | 84N | 4W |
| NE CORNER | 18 | 84N | 4W |

Foot

PREPARED BY HALL & HALL ENGINEERS, INC. 209 29TH STREET N.E. CEDAR RAPIDS, IOWA 52402 (319) 362-9548

SECTION CORNER CERTIFICATE

OF

LAND SURVEY MONUMENTS SITUATED IN SECTION 18, TOWNSHIP 84 NORTH, RANGE 4 WEST, OF THE FIFTH PRINCIPAL MERIDIAN, JONES COUNTY, IOWA.

PREVIOUSLY RECORDED IN BOOK _____ AT PAGE _____

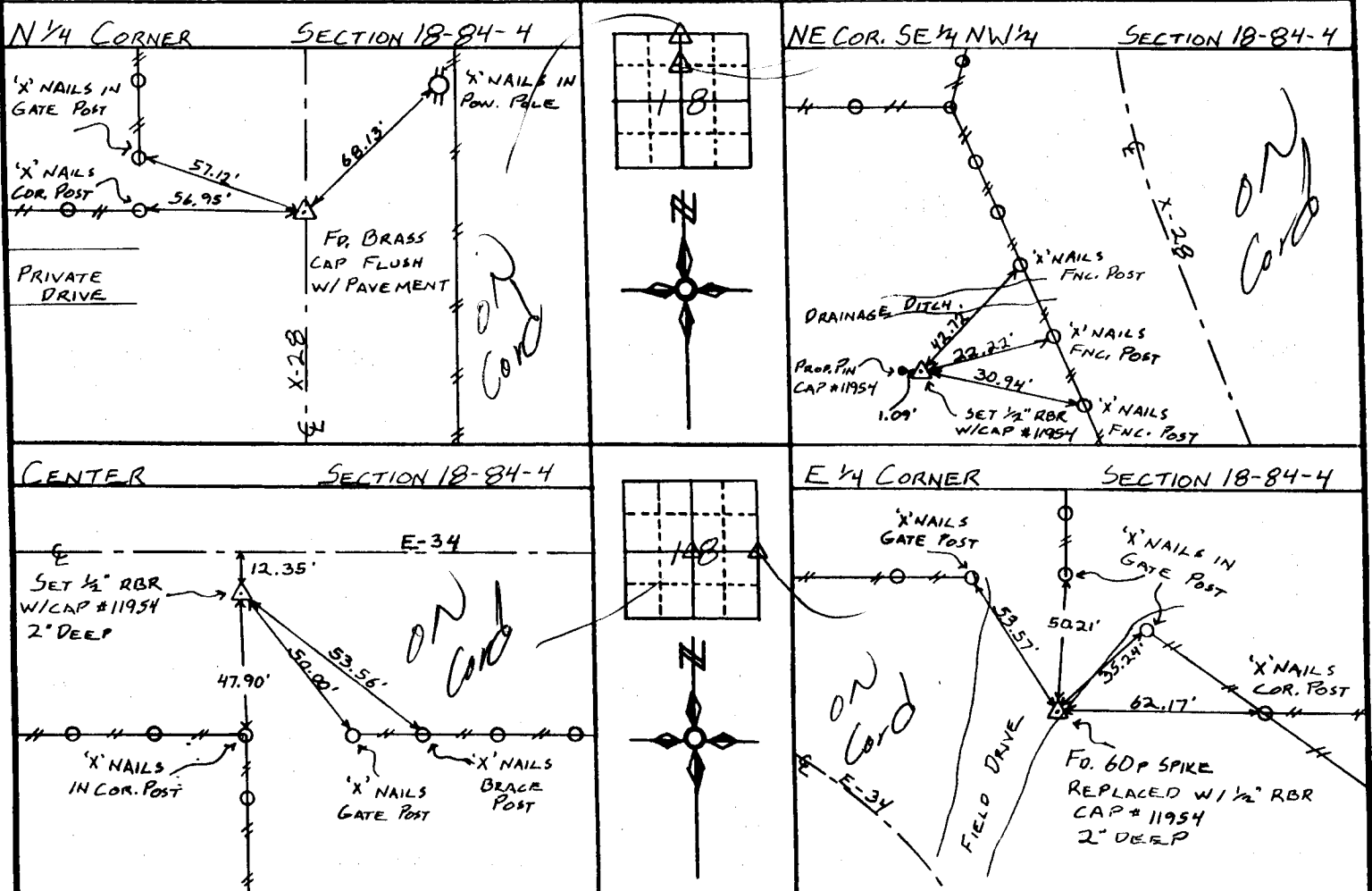
REASON FOR PREPARING CERTIFICATE:

- A) THERE IS NO CERTIFICATE FOR THE CORNER ON FILE WITH THE RECORDER OF THE COUNTY IN WHICH THE CORNER IS LOCATED.
- B) CORNER POSITION DIFFERS FROM THAT SHOWN IN THE PUBLIC RECORDS OF THE COUNTY IN WHICH THE CORNER IS LOCATED.
- C) THE CORNER MONUMENT HAS BEEN REPLACED OR MODIFIED
- D) THE REFERENCE TIES REFERRED TO IN AN EXISTING PUBLIC RECORD ARE INCORRECT

MONUMENT DESCRIPTION AND REMARKS:

NORTH 1/4 COR. SECTION 18-84-4: FOUND BRASS CAP FLUSH W/ PAVEMENT, & CO. RD. X-28
 NE COR. SE 1/4 NW 1/4 SECTION 18-84-4: SET 1/2" REBAR W/ CAP #11954, FLUSH WITH GROUND
 CENTER OF SECTION 18-84-4: SET 1/2" REBAR W/ CAP #11954, 2" BELOW SURFACE
 EAST 1/4 COR. SECTION 18-84-4: FOUND BRIDGE SPIKE, REPLACED W/ 1/2" REBAR CAP #11954, 2" DEEP


RECOVERY TIE DRAWING



I, DANIEL J. JOHNSON, - CERTIFY THAT THE CORNER LOCATION(S) SHOWN ON THIS RECORD WERE DETERMINED BY ME OR UNDER MY DIRECTION AND CONTROL AND THAT THIS U S PUBLIC LAND SURVEY MONUMENT RECORD IS CORRECT AND COMPLETE TO THE BEST OF MY KNOWLEDGE AND BELIEF.

Daniel J. Johnson 12-19-96
DANIEL J. JOHNSON L.S. NO. 11954 DATE

84418c - 121996
84418h - 121996
84418o - 121996
84418m - 121996



MY LICENSE RENEWAL DATE IS DECEMBER 31, 1998

| | | |
|---|---|---|
| LEGEND Δ GOVERNMENT CORNER ● PROPERTY CORNER FOUND ○ 1/2" X 3/4" W/ L.S. CAP SET - - - EXISTING FENCE LINE _____ PROPERTY LINE | SHEET TITLE: U.S. PUBLIC LAND SURVEY RECORD | HALL AND HALL ENGINEERS, INC. 209 29TH STREET NE CEDAR RAPIDS, IOWA 52402 (319) 362-9548 |
| | PROJECT TITLE: HERTZ REAL ESTATE | |
| CREATED BY: JSR | DATE: 3/15/04 | NO. 5137 |