

Foot

PREPARED BY HALL & HALL ENGINEERS, INC. 209 29TH STREET N.E. CEDAR RAPIDS, IOWA 52402 (319) 362-9548

SECTION CORNER CERTIFICATE

OF

LAND SURVEY MONUMENTS SITUATED IN SECTION 18, TOWNSHIP 84 NORTH, RANGE 4 WEST, OF THE FIFTH PRINCIPAL MERIDIAN, JONES COUNTY, IOWA.

PREVIOUSLY RECORDED IN BOOK _____ AT PAGE _____

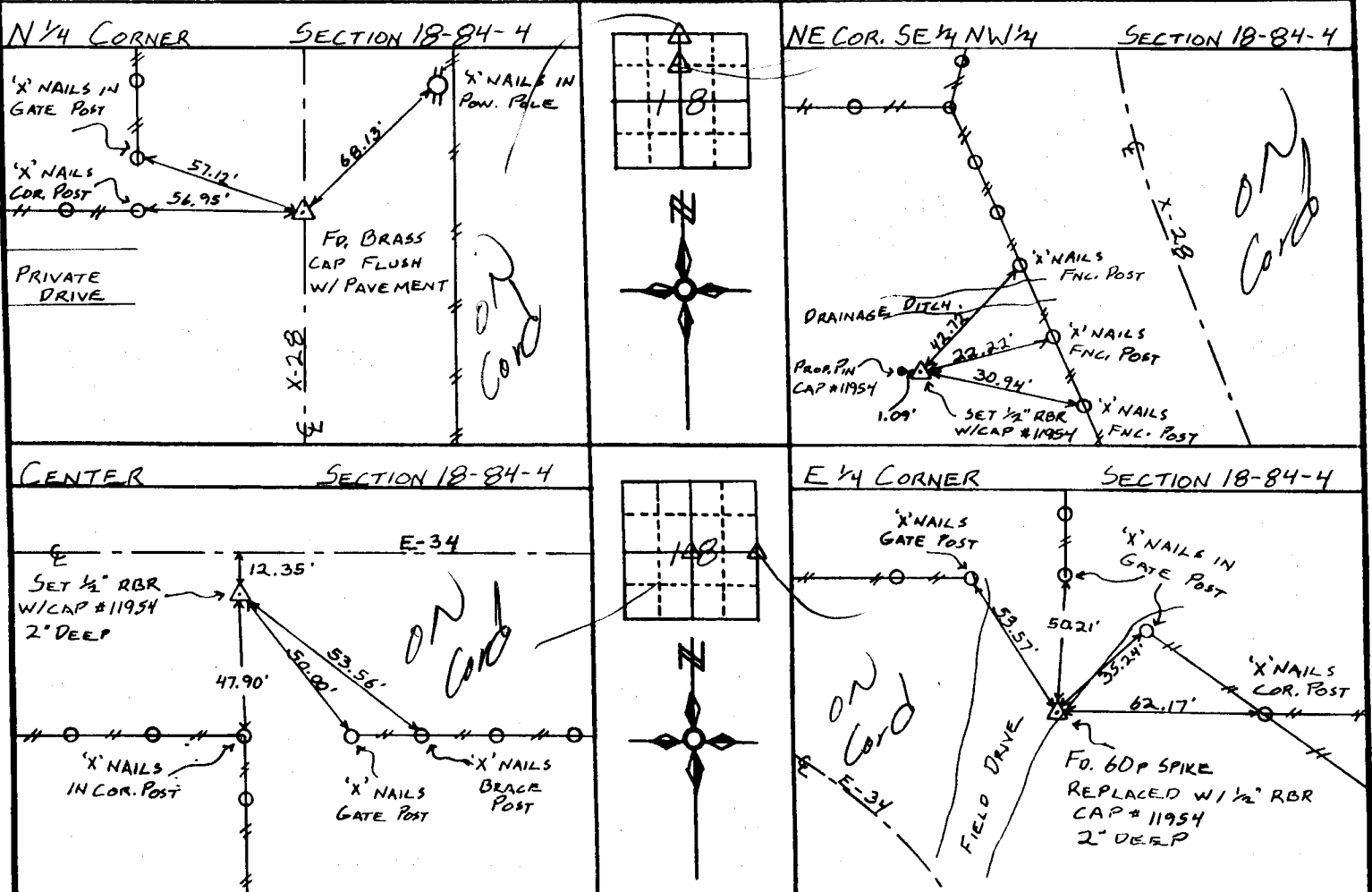
REASON FOR PREPARING CERTIFICATE:

- A) THERE IS NO CERTIFICATE FOR THE CORNER ON FILE WITH THE RECORDER OF THE COUNTY IN WHICH THE CORNER IS LOCATED.
- B) CORNER POSITION DIFFERS FROM THAT SHOWN IN THE PUBLIC RECORDS OF THE COUNTY IN WHICH THE CORNER IS LOCATED.
- C) THE CORNER MONUMENT HAS BEEN REPLACED OR MODIFIED
- D) THE REFERENCE TIES REFERRED TO IN AN EXISTING PUBLIC RECORD ARE INCORRECT

MONUMENT DESCRIPTION AND REMARKS:

NORTH 1/4 COR. SECTION 18-84-4: FOUND BRASS CAP FLUSH W/ PAVEMENT, & CO. RD. X-28
 NE COR. SE 1/4 NW 1/4 SECTION 18-84-4: SET 1/2" REBAR W/ CAP #11954, FLUSH WITH GROUND
 CENTER OF SECTION 18-84-4: SET 1/2" REBAR W/ CAP #11954, 2" BELOW SURFACE
 EAST 1/4 COR. SECTION 18-84-4: FOUND BRIDGE SPIKE, REPLACED W/ 1/2" REBAR CAP #11954, 2" DEEP

RECOVERY TIE DRAWING



I, DANIEL J. JOHNSON, - CERTIFY THAT THE CORNER LOCATION(S) SHOWN ON THIS RECORD WERE DETERMINED BY ME OR UNDER MY DIRECTION AND CONTROL AND THAT THIS U S PUBLIC LAND SURVEY MONUMENT RECORD IS CORRECT AND COMPLETE TO THE BEST OF MY KNOWLEDGE AND BELIEF.

Daniel J. Johnson
DANIEL J. JOHNSON L.S. NO. 11954 DATE 12-19-96

84418c - 121996
84418h - 121996
84418o - 121996
84418m - 121996

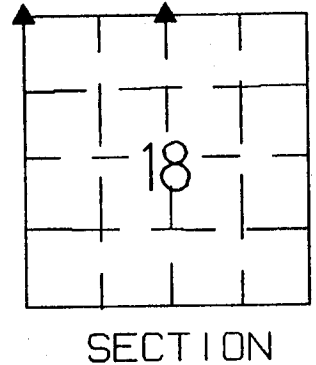
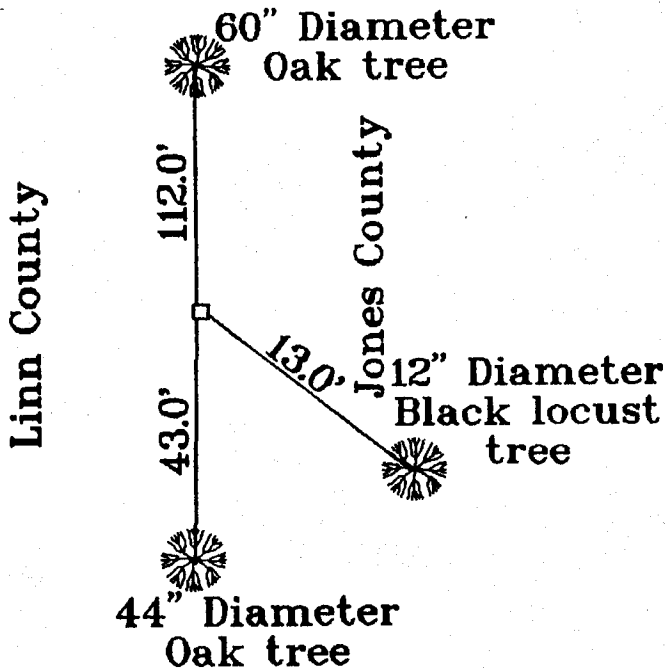


MY LICENSE RENEWAL DATE IS DECEMBER 31, 1998

LEGEND Δ GOVERNMENT CORNER ● PROPERTY CORNER FOUND ○ 1/2" X 3/4" W/ L.S. CAP SET - - - EXISTING FENCE LINE ——— PROPERTY LINE	SHEET TITLE: U.S. PUBLIC LAND SURVEY RECORD	HALL AND HALL ENGINEERS, INC. 209 29TH STREET NE CEDAR RAPIDS, IOWA 52402 (319) 362-9548
	PROJECT TITLE: HERTZ REAL ESTATE	
CREATED BY: JSR	DATE: 3/15/04	NO. 5137

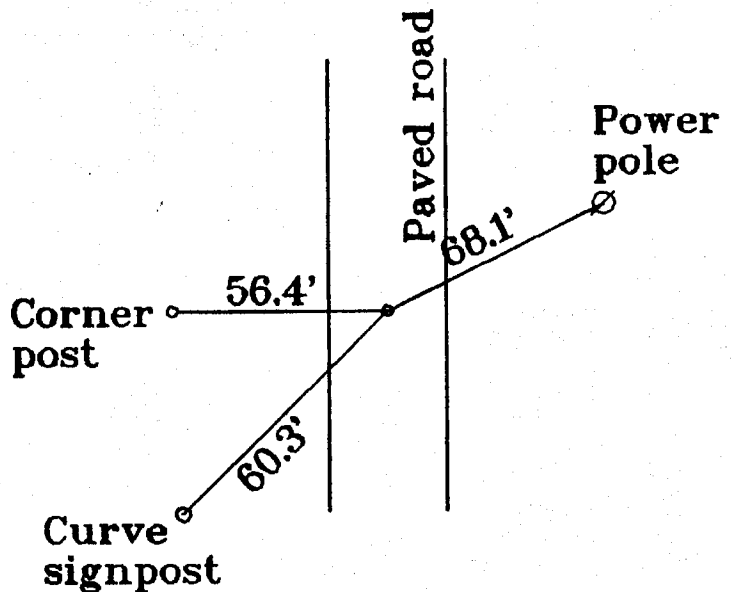
United States Public Land Survey Corner Certificate

Land survey monument located in Section 18, Township 84 North,
Range 4 West of the 5th Principal Meridian, Jones County, Iowa



NW Corner Sec 18-84-4
Fnd Concrete Monument

ON CARD 11-22-93 M.S.



N 1/4 Corner Sec 18-84-4
Fnd Bronze Tablet 0.2' West
of centerline.

Certification

I hereby certify that this plot and survey was made
by me or under my direct supervision and that I am
a duly Registered Land Surveyor under the laws of
the State of Iowa.

Harold E. Dillon 2/8/93
Harold E. Dillon Reg.#6581 Date



84418c-020893
84418a-020893