

Instrument #: 2013-3194
 12/30/2013 02:02:46 PM Total Pages: 1
 ZSC SECTION CORNER CERTIFICATE
 Recording Fee: \$7.00 Transfer Tax: \$0
 Marie Krutzfield, Recorder, Jones County Iowa



Prepared by Wm. Burger Land Surveyor 510 3rd Street West Court, Warhington, Iowa Phone 563 - 665 2028

UNITED STATES PUBLIC LAND SURVEY CORNER CERTIFICATE

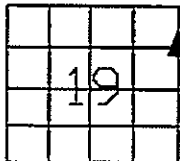
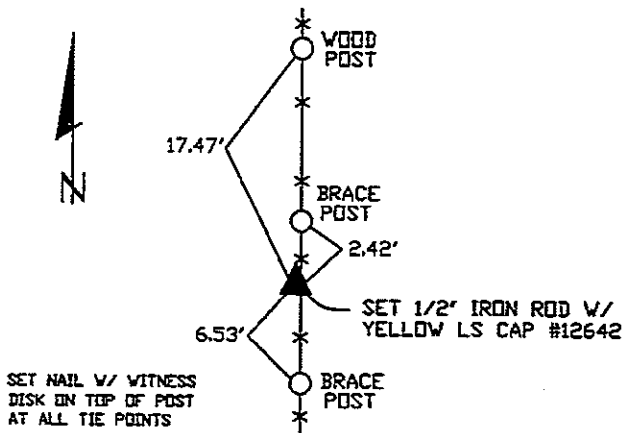
Land Survey Monuments situated in Section 19, Township 84N, Range 4W of the Fifth Principal Meridian, Jones County, Iowa. Previously recorded in N/A in the Office of the County Recorder

Monument Description and Remarks: (No Corner Certificates found at the County Recorders Office)

NE CORNER SE1/4 NE1/4 - SET 1/2" IRON ROD W/ YELLOW LS CAP #12642 - SET ON LINE AND MIDWAY BETWEEN THE E1/4 CORNER AND THE NE CORNER

PLAN VIEW


NE CORNER SE1/4 NE1/4



SEC. 19 TWP. 84N RANGE 4W

CORNERS TO BE INDEXED

NE CORNER SE1/4 NE1/4 19 84N 4W



I hereby certify that this land surveying document was prepared and related survey work was performed by me or under my direct personal supervision and that I am a duly licensed Land Surveyor under the laws of the State of Iowa.

William H. Burger 12/30/13
 William H. Burger Date

License number 12642

My license renewal date is December 31, 2014

Pages or Sheets covered by this seal: Sheet 1 of 1

844190-091905, tie

128 ✓

2005 3200

FILED
RECORDERS OFFICE
JONES COUNTY IOWA

05 SEP -9 PM 12: 04

MARIE KRUTZFIELD

RECORDED 7.00 PM

PREPARED BY: DONALD MURPHY SHIVE HATTERY INC. SUITE 500 201 THIRD AVE S.E. P.O. BOX 1803 CEDAR RAPIDS, IOWA 52408

UNITED STATES PUBLIC LAND SURVEY CORNER CERTIFICATE

Land Survey Monuments Situated in Section 19, Township 84 North, Range 4 West of the

Fifth Principal Meridian, Jones County, Iowa. Narrative: *This certificate is being prepared because reference ties referred to in book 299, page 131 and book 389, page 101 are not correct. These references obtained from the Jones County Recorders Office were used to verify that the location of a Nail found in the centerline of the Eastbound lane of Hwy #151 is a perpetuation of the E 1/4 Corner of this section. New reference ties were taken to the durable physical objects as shown in the Plan View below.*

centerline of westbound lane of Hwy #151

centerline of Eastbound lane of Hwy #151

Found Nail in the asphalt surface in line with the centerline of the Eastbound lane of highway No. 151 at the E 1/4 Corner of Section 19-84-4

"x" Nails in Power Pole

79.69

79.79

81.08

84.90

"x" Nails in Power Pole

"x" Nails in wood fence post

Found 5/8" Iron Rebar with I.D.O.T. Cap

**UNITED STATES PUBLIC LAND SURVEY CORNER CERTIFICATE
OF**

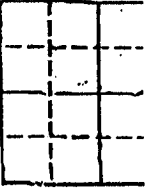
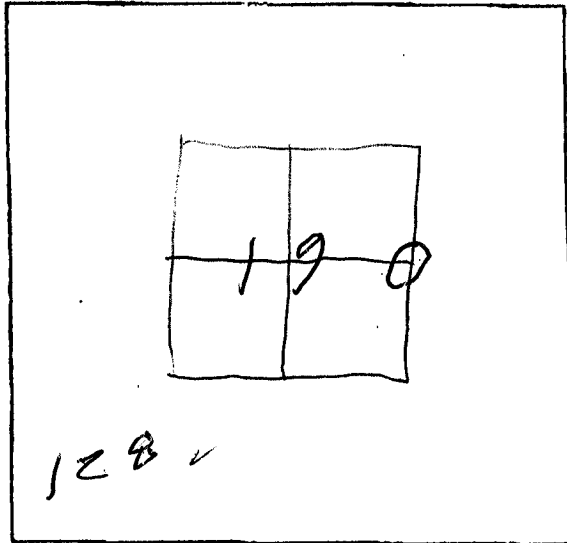
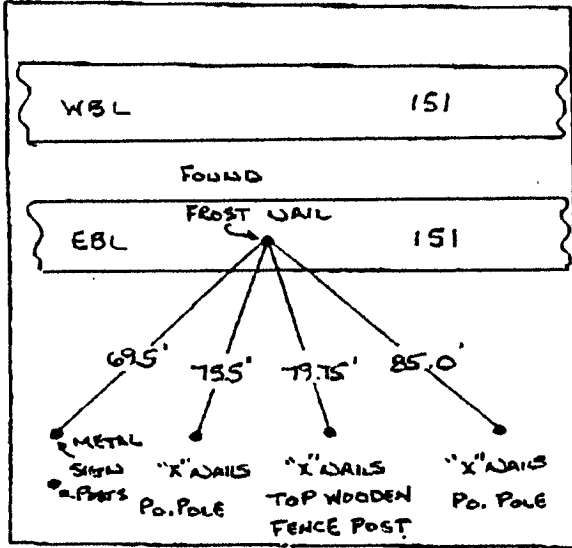
LAND SURVEY MONUMENTS SITUATED IN SECTION 19 TOWNSHIP 84 R.
4W OF THE 5TH PRINCIPAL MERIDIAN JONES COUNTY
PREVIOUSLY RECORDED IN _____ IN COUNTY RECORDER'S (

(Book, page, document number, etc.)
(Show reason for preparing this certificate, the evidence and detailed procedures used in establishing the corner positions and monumentation found or placed.)

MONUMENT DESCRIPTION AND REMARKS: FOUND FROST NAIL EBL HIGHWAY 151
E 1/4 CORNER SEC. 19-84-4W

PLAN - VIEW

(Show a minimum of three reference ties to durable physical objects, relevant monuments and physical conditions that will enable recovery of the corner.)



ALL DISTANCES
SLOPE CHAINED "

844190-090204 AX
L

I hereby certify that the survey work was completed and this certificate was prepared by me or under my direct personal supervision and that I am a duly registered land surveyor under the laws of the state of Iowa.

LAND CORNERS TO BE RECORDED

Corners	Section	Twp.	Range
E 1/4	19	84	4W

09/02/04 THU 16:17 FAX 319 927 2474

MANCHESTER CONST

110

*FROM IDOT
9.02.04*

MS

UNITED STATES PUBLIC SECTION
CORNER CERTIFICATION
AND

LAND CORNER SURVEY
SECTION 19 T-84-N R-4-W
MADE FOR

IOWA DEPARTMENT OF TRANSPORTATION FOR
THE PURPOSE OF RIGHT OF WAY DESCRIPTIONS
ON PRIMARY ROAD No. U.S. 151.

PAGE 1 OF 1
MADE BY

MICHAEL R. FOGLE R.L.S. No. 8505
JONES COUNTY, IOWA NHS-151-3(84)-19-53
APRIL 1994 THRU AUGUST 1995

ALL DISTANCES WERE CAREFULLY MEASURED AND MAY NOT AGREE WITH
ROAD SURVEY STATIONING.

ALL DISTANCES ARE METRIC AND MEASURED IN METERS.

I hereby certify that this land surveying document was prepared by me
or under my direct personal supervision and that I am a duly
Registered Land Surveyor under the laws of the State of Iowa.


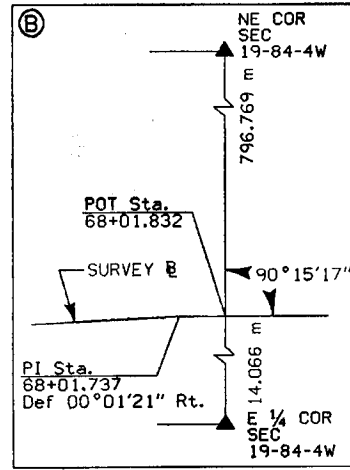
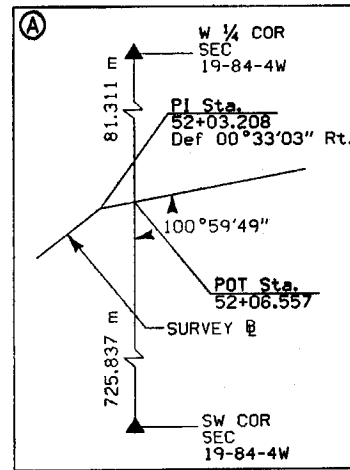
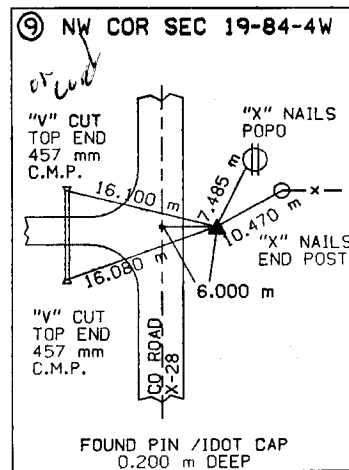
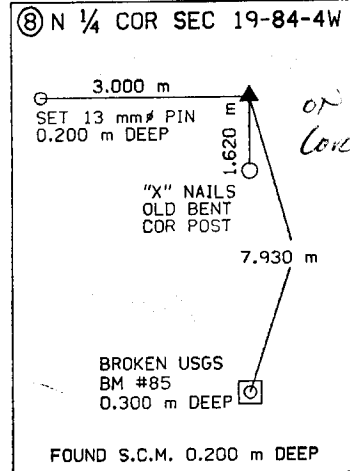
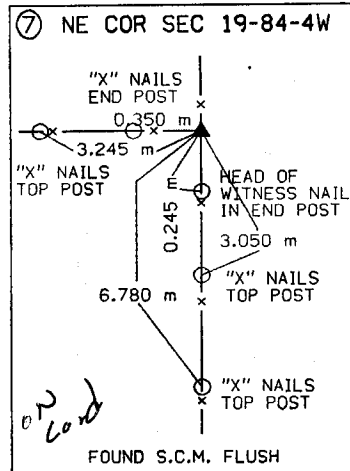
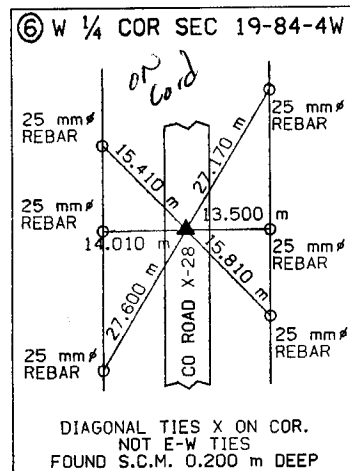
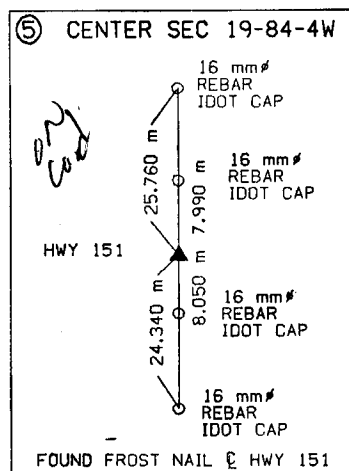
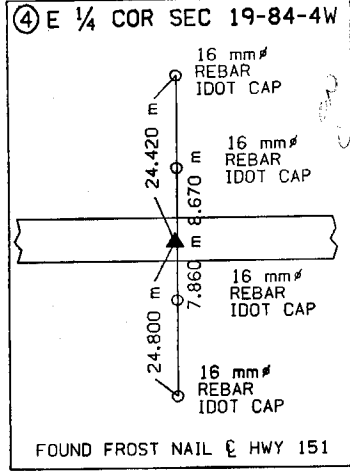
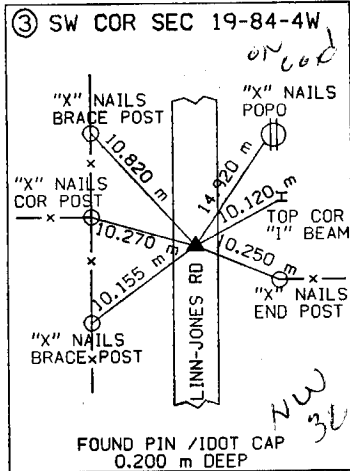
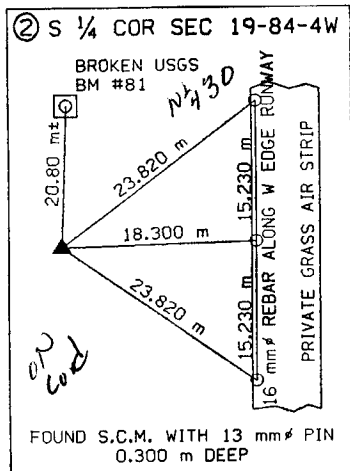
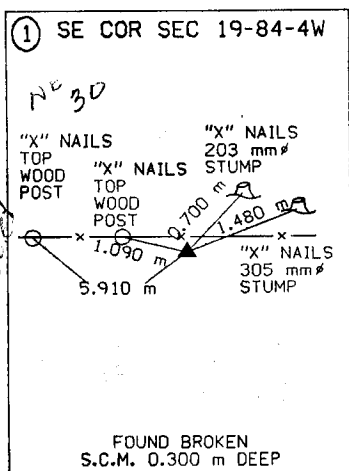

Signature: Michael R Fogle
Name: Michael R. Fogle

Date: 1-4-98 Reg No. 8505

My registration renewal date is December 31, 1998

RUST ENVIRONMENT & INFRASTRUCTURE

Revised 03-31-98



UNITED STATES PUBLIC LAND SURVEY CORNER CERTIFICATE OF

LAND SURVEY MONUMENTS SITUATED IN SECTION 19, TOWNSHIP 84, RANGE 4W, OF THE 5TH PRINCIPAL MERIDIAN JONES COUNTY IOWA.
PREVIOUSLY RECORDED IN _____ IN COUNTY RECORDER'S OFFICE.

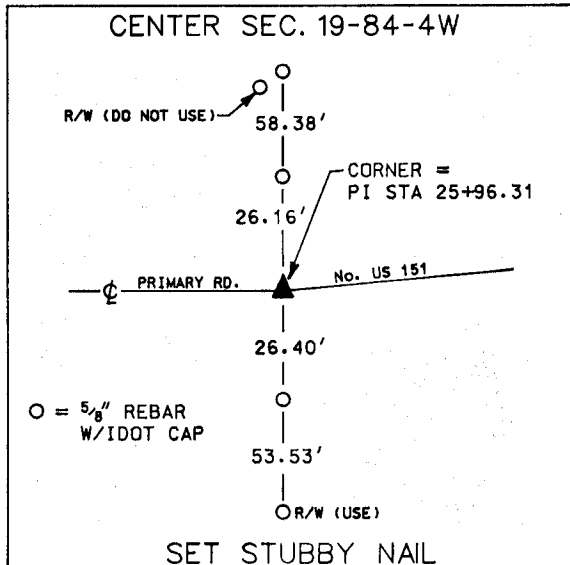
(book, page, document number, etc.)

(Show reason for preparing this certificate, the evidence and detailed procedures used in establishing the corner positions and monumentation found or placed.)

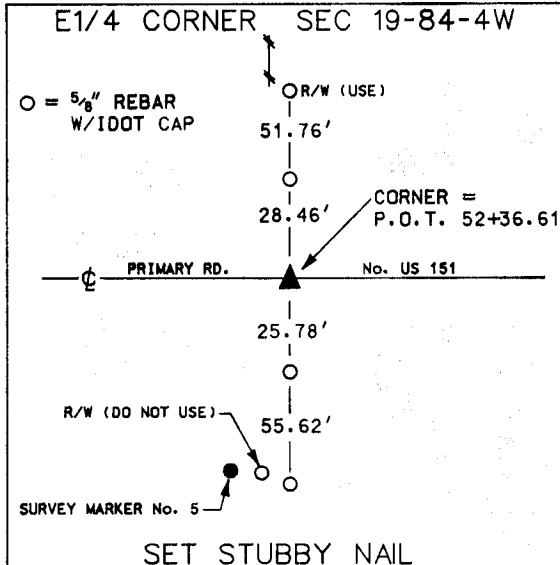
MONUMENT DESCRIPTION AND REMARKS: _____

PLAN - VIEW

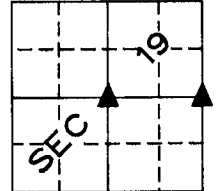
(Show a minimum of three reference ties to durable physical objects, relevant monuments and physical conditions that will enable recovery of the corner.)



ON CARD 11-22-13 MS.




ON CARD 11-22-13 MS.



I hereby certify that the survey work was completed and this certificate was prepared by me or under my direct personal supervision and that I am a duly registered land surveyor under the laws of the state of Iowa. My registration expires December 31, 1994.

Signature: *Dennis R. Kunze*
DENNIS R. KUNZE

Date: 10-6-1993 Reg. No. 10679



LAND CORNERS TO BE RECORDED

Corners	Section	Twp.	Range
CENTER	19	84	4W
E1/4	19	84	4W