

2003 1055

FILED
RECORDERS OFFICE
JONES COUNTY IOWA

03 MAR 13 PM 12:57

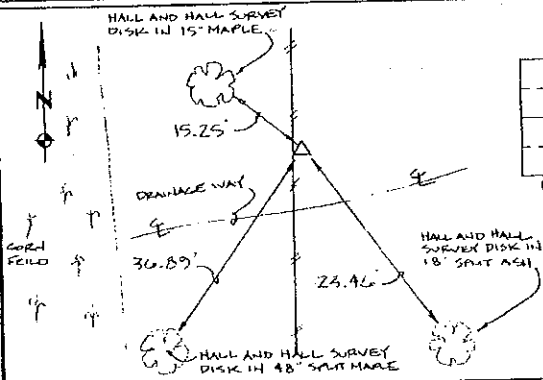
MARIE KRUTZFIELD
RECORDER 6.00 Pd

PREPARED BY HALL & HALL ENGINEERS, INC. 209 29TH STREET N.E. CEDAR RAPIDS, IOWA 52402 (319) 362-9548

LAND SURVEY MONUMENTS SITUATED IN SECTION 24, TOWNSHIP 84 NORTH,
RANGE 4 WEST, OF THE FIFTH PRINCIPAL MERIDIAN, JONES COUNTY IOWA.

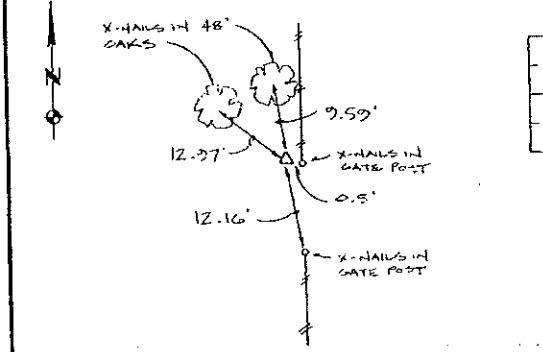

RECOVERY TIE DRAWING

MONUMENT DESCRIPTION AND REMARKS:



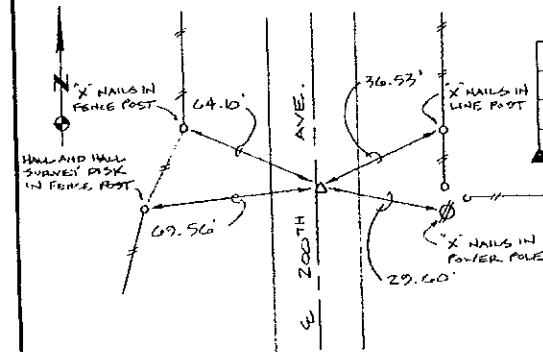
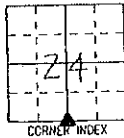
E. 1/4 CORNER, SECTION 24, T84N, R4W

REASON FOR PREPARING CERTIFICATE: A, B, C OR D
 PREVIOUS BOOK _____, PAGE _____
 SET 1/2" REBAR WITH L.S. CAP # 11954
 3' EAST OF NORTH-SOUTH FENCE 2" ABOVE
 SURFACE




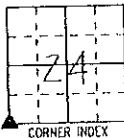
S. 1/4 CORNER, SECTION 24, T84N, R4W

REASON FOR PREPARING CERTIFICATE: A, B, C OR D
 PREVIOUS BOOK _____, PAGE _____
 FD. S.C.M. 1 1/2' ABOVE GROUND



S.W. CORNER, SECTION 24, T84N, R4W

REASON FOR PREPARING CERTIFICATE: A, B, C OR D
 PREVIOUS BOOK _____, PAGE _____
 FD. S.C.M. 2' EAST OF E. 200TH AVE.
 6" BELOW SURFACE



I hereby certify that this land surveying document was prepared and the related survey work was performed by me or under my direct personal supervision and that I am a duly licensed Land Surveyor under the laws of the State of Iowa.

Signed: *Daniel J. Johnson* Date: 2-27-03

Daniel J. Johnson, L.S. 1954
 My license renewal date is December 31, 2004

Pages or sheets covered by this seal:
 (Entire submission unless specified here) 1

REASON FOR PREPARING CERTIFICATE:

- A) THERE IS NO CERTIFICATE FOR THE CORNER ON FILE WITH THE RECORDER OF THE COUNTY IN WHICH THE CORNER IS LOCATED.
- B) CORNER POSITION DIFFERS FROM THAT SHOWN IN THE PUBLIC RECORDS OF THE COUNTY IN WHICH THE CORNER IS LOCATED.
- C) THE CORNER MONUMENT HAS BEEN REPLACED OR MODIFIED.
- D) THE REFERENCE TIES REFERRED TO IN AN EXISTING PUBLIC RECORD ARE INCORRECT OR MISSING.

Sheet Title: U.S. PUBLIC LAND SURVEY CORNER CERTIFICATE

Project Title: JONES COUNTY X-40

Drawn by: DWK

Checked by: DJJ

Approved by: DJJ

Field Book No: 600113

Scale: 1/1A

Date: 4/20/02

Project No: 6125



HALL AND HALL ENGINEERS, INC.
 209 29TH STREET N.E.
 CEDAR RAPIDS, IOWA 52402
 (319) 362-9548

2002 3011
 FILED
 RECORDERS OFFICE
 JONES COUNTY IOWA

844240-081602
 844250-081602
 844260-081602

02 AUG 16 PM 12:37

MARIE KRUTZFIELD
 RECORDER 6.00pd

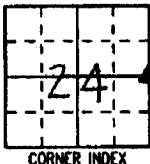
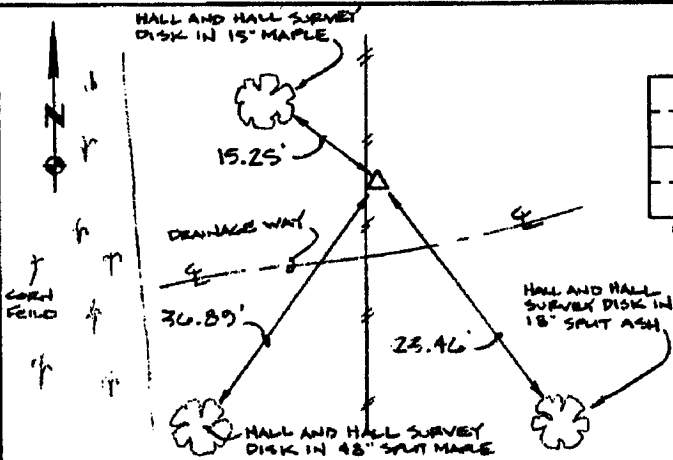
PREPARED BY HALL & HALL ENGINEERS, INC. 209 29TH STREET N.E. CEDAR RAPIDS, IOWA 52402 (319) 362-9548

LAND SURVEY MONUMENTS SITUATED IN SECTION 24, TOWNSHIP 24 NORTH,
 RANGE 4 WEST, OF THE FIFTH PRINCIPAL MERIDIAN, JONES COUNTY IOWA.

RECOVERY TIE DRAWING

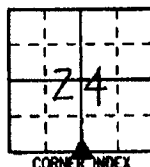
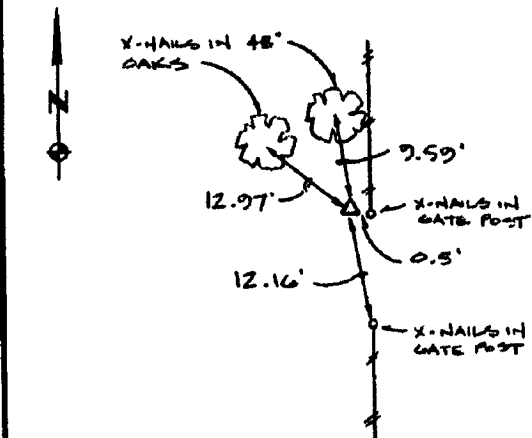
MONUMENT DESCRIPTION AND REMARKS:

E. 1/4 CORNER, SECTION 24, T84N, R4W



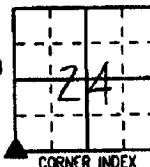
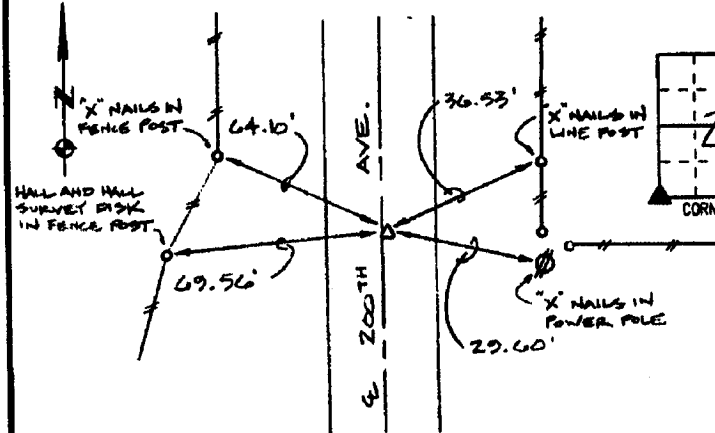
REASON FOR PREPARING CERTIFICATE: (A) B, C OR D
 PREVIOUS BOOK _____, PAGE _____
 SET 1/2" REBAR WITH L.S. CAP # 11954
 3' EAST OF NORTH-SOUTH FENCE 2" ABOVE
 SURFACE

S. 1/4 CORNER, SECTION 24, T84N, R4W



REASON FOR PREPARING CERTIFICATE: (A) B, C OR D
 PREVIOUS BOOK _____, PAGE _____
 FD. S.C.M. 1/2' ABOVE GROUND

S.W. CORNER, SECTION 24, T84N, R4W



REASON FOR PREPARING CERTIFICATE: (A) B, C OR D
 PREVIOUS BOOK _____, PAGE _____
 FD. S.C.M. 2' EAST OF E 200TH AVE.
 6" BELOW SURFACE



I hereby certify that this land surveying document was prepared and the related survey work was performed by me or under my direct personal supervision and that I am a duly licensed Land Surveyor under the laws of the State of Iowa.

Signed: Daniel J. Johnson 8/16/02 Date:
 Daniel J. Johnson, L.S. 11954
 My license renewal date is December 31, 2002

Pages or sheets covered by this seal:
 (Entire submission unless specified here) 12/1

REASON FOR PREPARING CERTIFICATE:

- A) THERE IS NO CERTIFICATE FOR THE CORNER ON FILE WITH THE RECORDER OF THE COUNTY IN WHICH THE CORNER IS LOCATED.
- B) CORNER POSITION DIFFERS FROM THAT SHOWN IN THE PUBLIC RECORDS OF THE COUNTY IN WHICH THE CORNER IS LOCATED.
- C) THE CORNER MONUMENT HAS BEEN REPLACED OR MODIFIED.
- D) THE REFERENCE TIES REFERRED TO IN AN EXISTING PUBLIC RECORD ARE INCORRECT OR MISSING.

Sheet Title: U.S. PUBLIC LAND SURVEY CORNER CERTIFICATE

Project Title: JONES COUNTY X-40



HALL AND HALL ENGINEERS, INC.
 209 29TH STREET N.E.
 CEDAR RAPIDS, IOWA 52402
 (319) 362-9548

Drawn by: DLK

Checked by: DJJ

Approved by: DJJ

Field Book No: COUNTY 3

Scale: N/A

Date: 4/26/02

Project No: 6125

Fairview

PREPARED BY HALL & HALL ENGINEERS, INC. 209 29TH STREET N.E. CEDAR RAPIDS, IOWA 52402 (319) 362-9548

SECTION CORNER CERTIFICATE

OF

LAND SURVEY MONUMENTS SITUATED IN SECTION 24, TOWNSHIP 84 NORTH, RANGE 4 WEST, OF THE FIFTH PRINCIPAL MERIDIAN, JONES COUNTY, IOWA.


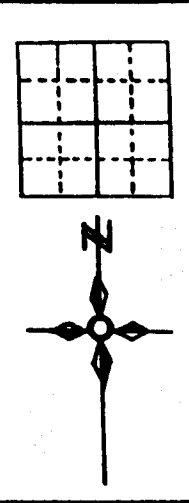
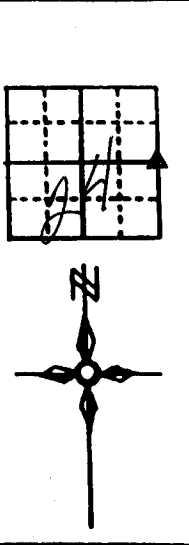
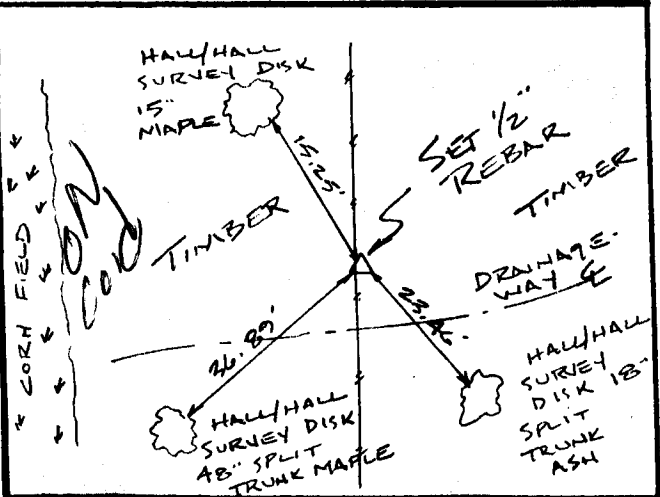
PREVIOUSLY RECORDED IN BOOK _____ AT PAGE _____

MONUMENT DESCRIPTION AND REMARKS:

E/4 CORNER SECTION 24, T84N, R4W SET 1/2" REBAR
W/ CAP # 11954 3' EAST OF NORTH-SOUTH BARBED WIRE
FENCE 2" ABOVE SURFACE

RECOVERY TIE DRAWING

E/4 CORNER 24-84-4



I hereby certify that this land surveying document was prepared and the related survey work was performed by me or under my direct personal supervision and that I am a duly Licensed Land Surveyor under the laws of the State of Iowa.

Signed: Daniel J. Johnson Date: 1-31-00
Daniel J. Johnson, L.S. 11954
My license renewal date is December 31, 2000

Pages or sheets covered by this seal:
(Enter submission unless specified here)

REASON FOR PREPARING CERTIFICATE

- A) THERE IS NO CERTIFICATE FOR THE CORNER ON FILE WITH THE RECORDER OF THE COUNTY IN WHICH THE CORNER IS LOCATED
- B) CORNER POSITION DIFFERS FROM THAT SHOWN IN THE PUBLIC RECORDS OF THE COUNTY IN WHICH THE CORNER IS LOCATED
- C) THE CORNER MONUMENT HAS BEEN REPLACED OR MODIFIED
- D) THE REFERENCE TIES REFERRED TO IN AN EXISTING PUBLIC RECORD ARE INCORRECT

REGULATED BY IOWA DEPARTMENT OF REVENUE
PROPERTY CORNER
1/4" 1/2" 3/4" W/ LS CAP SET
- - - - - EXISTING FENCE LINE
— — — — — PROPERTY LINE

SHEET NO. 1
PROJECT FILE: US PUBLIC LAND SURVEY RECORD
JONES COUNTY
ACQUISITION PLATS

HALL AND HALL ENGINEERS, INC.
209 29TH STREET N.E.
CEDAR RAPIDS, IOWA 52402
(319) 362-9548

DATE: 10/4/99 SCALE: NONE COUNTY: JONES PROJ: 6368

244 20. 11954