

2003 1061

FILED
RECORDERS OFFICE
JONES COUNTY IOWA

03 MAR 13 PM 1:05

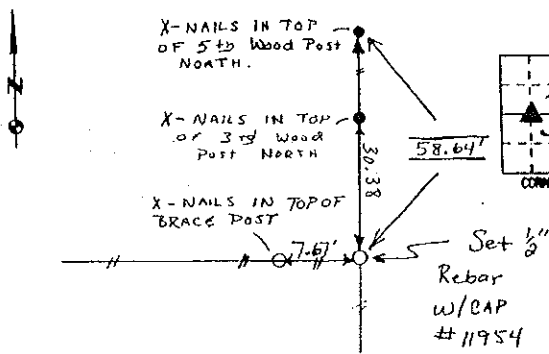
MARIE KRUTZFIELD
RECORDER 6.00Pd

PREPARED BY HALL & HALL ENGINEERS, INC. 209 29TH STREET N.E. CEDAR RAPIDS, IOWA 52402 (319) 362-9548

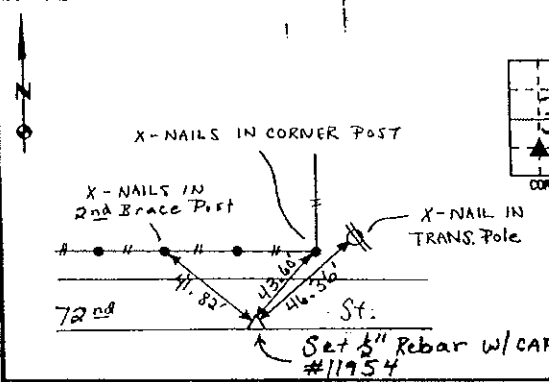
LAND SURVEY MONUMENTS SITUATED IN SECTION 36, TOWNSHIP 84 NORTH,
RANGE 4 WEST, OF THE FIFTH PRINCIPAL MERIDIAN, JONES COUNTY IOWA.

RECOVERY TIE DRAWING

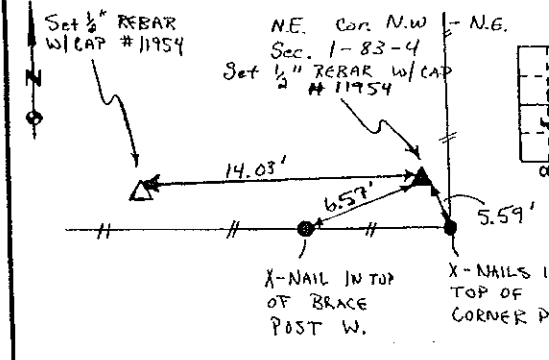
MONUMENT DESCRIPTION AND REMARKS:



N.W. Cor. - N.E. 1/4 - S.W. 1/4 Section 36-84-4
REASON FOR PREPARING CERTIFICATE: (A) B, C OR D
PREVIOUS BOOK _____ PAGE _____
Set 1/2" Rebar w/RED L.S. CAP
#11954 IN CENTER OF CORNER POST.



S.W. Cor. - N.E. 1/4 - S.W. 1/4 Section 36-84-4
REASON FOR PREPARING CERTIFICATE: (A) B, C OR D
PREVIOUS BOOK _____ PAGE _____
Set 1/2" Rebar w/RED L.S. CAP
#11954 2" DEEP
3' N OF SOUTHSIDE OF GRAVEL
6' E OF MAILBOX 2" DEEP.



S.E. Corner - S.W. 1/4 - S.E. 1/4 Sec. 36-84-4
REASON FOR PREPARING CERTIFICATE: (A) B, C OR D
PREVIOUS BOOK _____ PAGE _____
Set 1/2" REBAR w/RED L.S. CAP
#11954 FLASH W/ SURFACE 4' WEST OF FENCE NORTH.



I hereby certify that this land surveying document was prepared and the related survey work was performed by me or under my direct personal supervision and that I am a duly licensed Land Surveyor under the laws of the State of Iowa.
Signed: *[Signature]* Date: 3-4-03
Daniel J. Johnson, L.S., 1984
My license renewed 6/6 to December 31, 2004
Pages or sheets covered by this seal: 1
(Entire submission unless specified here)

- REASON FOR PREPARING CERTIFICATE:
- A) THERE IS NO CERTIFICATE FOR THE CORNER ON FILE WITH THE RECORDER OF THE COUNTY IN WHICH THE CORNER IS LOCATED.
 - B) CORNER POSITION DIFFERS FROM THAT SHOWN IN THE PUBLIC RECORDS OF THE COUNTY IN WHICH THE CORNER IS LOCATED.
 - C) THE CORNER MONUMENT HAS BEEN REPLACED OR MODIFIED.
 - D) THE REFERENCE TIES REFERRED TO IN AN EXISTING PUBLIC RECORD ARE INCORRECT OR MISSING

SHEET NO: U.S. PUBLIC LAND SURVEY CORNER CERTIFICATE

PROJECT NO: Jones County (Morley)

HALL AND HALL ENGINEERS, INC.
209 29TH STREET N.E.
CEDAR RAPIDS, IOWA 52402
(319) 362-9548

SCALE: NONE P NO County 3 P NO 6125
DATE: 5/4/00

2002 3017
 FILED
 RECORDERS OFFICE
 JONES COUNTY IOWA

844361-081602
 844368-081602
 84436X-081602

02 AUG 16 PM 12:43

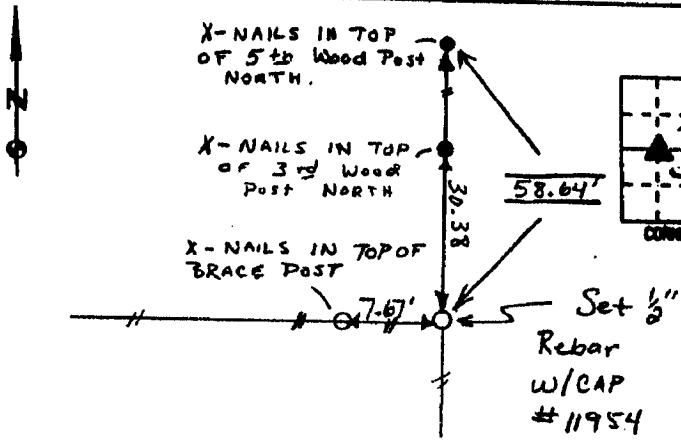
MARIE KRUTZFIELD
 RECORDER 6:00pd

PREPARED BY HALL & HALL ENGINEERS, INC. 209 29TH STREET N.E. CEDAR RAPIDS, IOWA 52402 (319) 362-9548

LAND SURVEY MONUMENTS SITUATED IN SECTION 36, TOWNSHIP 84 NORTH,
 RANGE 4 WEST, OF THE FIFTH PRINCIPAL MERIDIAN, JONES COUNTY IOWA.

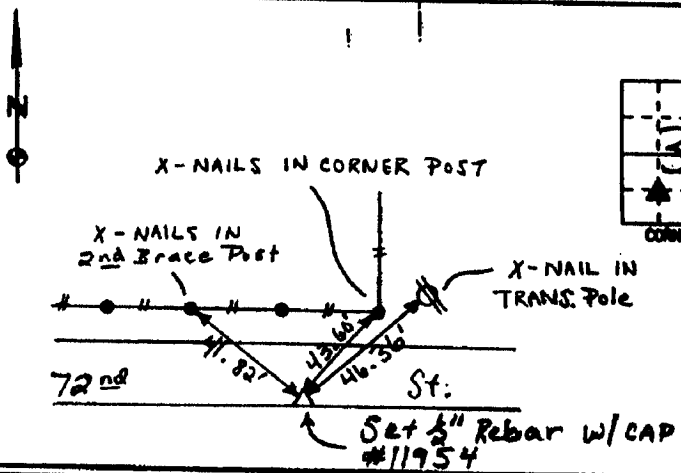
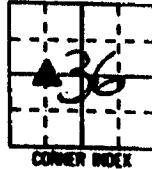
RECOVERY TIE DRAWING

MONUMENT DESCRIPTION AND REMARKS:



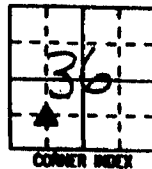
N.W. 1/4 Cor. - N.E. 1/4 - S.W. 1/4 Section 36-84-4

REASON FOR PREPARING CERTIFICATE: B, C OR D
 PREVIOUS BOOK _____, PAGE _____
 Set 1/2" Rebar w/RED L.S. CAP
 #11954 IN CENTER OF CORNER
 POST.

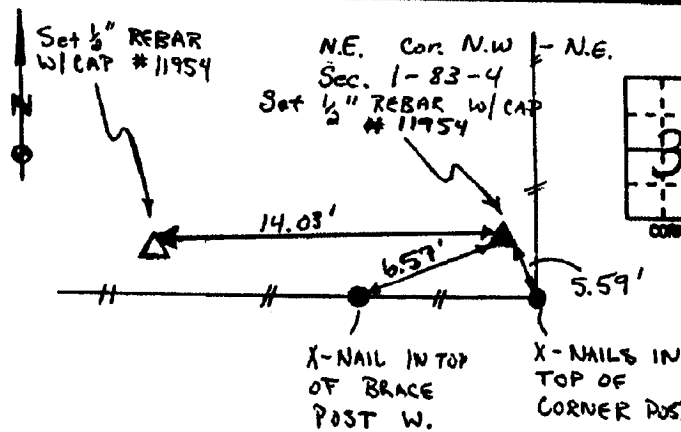


S.W. 1/4 Cor. - N.E. 1/4 - S.W. 1/4 Section 36-84-4

REASON FOR PREPARING CERTIFICATE: B, C OR D
 PREVIOUS BOOK _____, PAGE _____
 Set 1/2" Rebar w/RED L.S. CAP
 #11954 2" DEEP


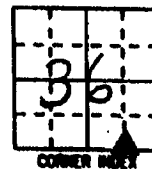


3' N OF SOUTHSIDE OF GRAVEL
 6' E OF MAILBOX 2" DEEP.



S.E. 1/4 Corner - S.W. 1/4 - S.E. 1/4 Sec. 36-84-4

REASON FOR PREPARING CERTIFICATE: B, C OR D
 PREVIOUS BOOK _____, PAGE _____
 Set 1/2" Rebar w/RED L.S. CAP
 #11954 FLASH w/ SURFACE 4'
 WEST OF FENCE NORTH.



I hereby certify that this land surveying document was prepared and the related survey work has been performed by me or under my direct personal supervision and that I am a duly Licensed Land Surveyor under the laws of the State of Iowa.

Signed: *Daniel J. Johnson* Date: 8-16-02

Daniel J. Johnson, L.S. 11854
 My license renewed July to December 31, 2002

Pages or sheets covered by this seal:
 (Entire submission unless specified here) 1 of 1

REASON FOR PREPARING CERTIFICATE:

- A) THERE IS NO CERTIFICATE FOR THE CORNER ON FILE WITH THE RECORDER OF THE COUNTY IN WHICH THE CORNER IS LOCATED.
- B) CORNER POSITION DIFFERS FROM THAT SHOWN IN THE PUBLIC RECORDS OF THE COUNTY IN WHICH THE CORNER IS LOCATED.
- C) THE CORNER MONUMENT HAS BEEN REPLACED OR MODIFIED.
- D) THE REFERENCE TIES REFERRED TO IN AN EXISTING PUBLIC RECORD ARE INCORRECT OR MISSING

SHEET NO: U.S. PUBLIC LAND SURVEY CORNER CERTIFICATE

PROJECT NO: Jones County (Morley)



HALL AND HALL ENGINEERS, INC.
 209 29TH STREET N.E.
 CEDAR RAPIDS, IOWA 52402
 (319) 362-9548

DATE: 5/4/00 SCALE: NONE COUNTY: 3 P NO: 6125