

1999 3207

FILED  
RECORDERS OFFICE  
JONES COUNTY IOWA

99 SEP -8 AM 10:47

MARIE KRUTZFIELD  
RECORDER 6.00 PD

PREPARED BY HALL & HALL ENGINEERS, INC. 209 20TH STREET N.E. CEDAR RAPIDS, IOWA 52402 (319) 362-9548

SECTION CORNER CERTIFICATE

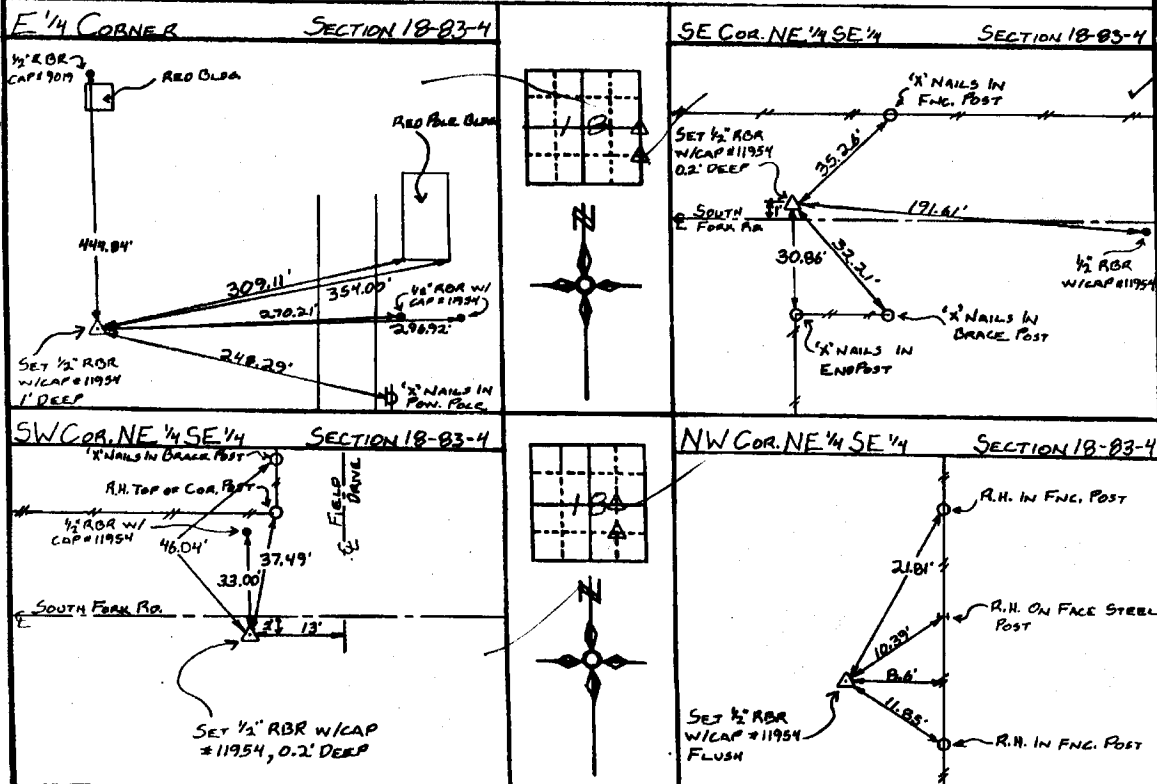
OF  
LAND SURVEY MONUMENTS SITUATED IN SECTION 18, TOWNSHIP 83 NORTH,  
RANGE 4 WEST, OF THE FIFTH PRINCIPAL MERIDIAN, JONES COUNTY, IOWA.

PREVIOUSLY RECORDED IN BOOK \_\_\_\_\_ AT PAGE \_\_\_\_\_

MONUMENT DESCRIPTION AND REMARKS:

- E 1/4 COR. SEC. 18-83-4: SET 1/2" REBAR W/CAP #11954, 1' BELOW SURFACE, 225' WEST OF E DRIVE
- SE COR. NE 1/4 SE 1/4 SEC. 18-83-4: SET 1/2" REBAR W/CAP #11954, 1' NORTH OF E SOUTH FORK RD, 0.2' DEEP
- SW COR. NE 1/4 SE 1/4 SEC. 18-83-4: SET 1/2" REBAR W/CAP #11954, 2' SOUTH OF E SOUTH FORK RD, 0.2' DEEP
- NW COR. NE 1/4 SE 1/4 SEC. 18-83-4: SET 1/2" REBAR W/CAP #11954, FLUSH WITH GROUND

RECOVERY TIE DRAWING



I hereby certify that this land surveying document was prepared and the related survey work was performed by me or under my direct personal supervision and that I am a duly licensed Land Surveyor under the laws of the State of Iowa.

Signed: *Daniel Johnson* Date: 9-8-99  
Daniel J. Johnson, L.S. 11954  
My license renewal date is December 31, 2000  
Pages or sheets covered by this seal:  
(Entire submission unless specified here)

REASON FOR PREPARING CERTIFICATE

- A) THERE IS NO CERTIFICATE FOR THE CORNER ON FILE WITH THE RECORDER OF THE COUNTY IN WHICH THE CORNER IS LOCATED
- B) CORNER POSITION DIFFERS FROM THAT SHOWN IN THE PUBLIC RECORDS OF THE COUNTY IN WHICH THE CORNER IS LOCATED
- C) THE CORNER MONUMENT HAS BEEN REPLACED OR MODIFIED
- D) THE REFERENCE TIES REFERRED TO IN AN EXISTING PUBLIC RECORD ARE INCORRECT

1/2" REBAR 1/4" CAP 1/2" REBAR 1/4" CAP 1/2" REBAR 1/4" CAP 1/2" REBAR 1/4" CAP	SHEET NO. 1 OF 1 U.S. PUBLIC LAND SURVEY RECORD PROJECT FILE: HERTZ REAL ESTATE	HALL AND HALL ENGINEERS, INC. 209 20TH STREET N.E. CEDAR RAPIDS, IOWA 52402 (319) 362-9548
	DRAWN BY: JWP CHECKED BY: TAG DATE: 3/21/06 SCALE: NONE PLOT NO: 07.41 SHEET NO: 5771	

834180-090899, 834181-090899, 834182-090899, 834183-090899

2003 1082  
FILED  
RECORDERS OFFICE  
JONES COUNTY IOWA

03 MAR 13 PM 1:28

MARIE KRUTZFIELD  
RECORDED 6.00 PM

PREPARED BY HALL & HALL ENGINEERS, INC. 209 29TH STREET N.E. CEDAR RAPIDS, IOWA 52402 (319) 362-9548  
SECTION CORNER CERTIFICATE


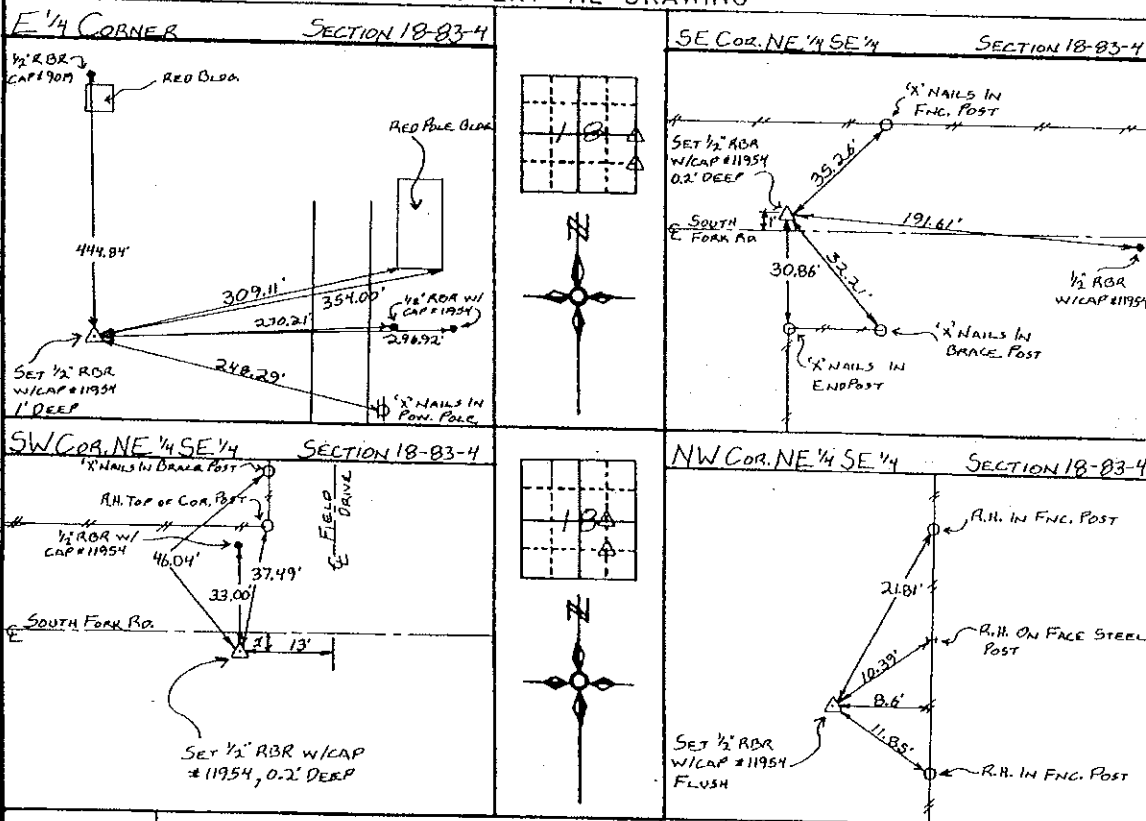
OF  
LAND SURVEY MONUMENTS SITUATED IN SECTION 18, TOWNSHIP 83 NORTH,  
RANGE 4 WEST, OF THE FIFTH PRINCIPAL MERIDIAN, JONES COUNTY, IOWA.

PREVIOUSLY RECORDED IN BOOK \_\_\_\_\_ AT PAGE \_\_\_\_\_

MONUMENT DESCRIPTION AND REMARKS:

E 1/4 COR. SEC. 18-83-4: SET 1/2" REBAR W/CAP #11954, 1' BELOW SURFACE, 225' WEST OF E DRIVE  
SE COR. NE 1/4 SE 1/4 SEC. 18-83-4: SET 1/2" REBAR W/CAP #11954, 1' NORTH OF E SOUTH FORK RD, 0.2' DEEP  
SW COR. NE 1/4 SE 1/4 SEC. 18-83-4: SET 1/2" REBAR W/CAP #11954, 2' SOUTH OF E SOUTH FORK RD, 0.2' DEEP  
NW COR. NE 1/4 SE 1/4 SEC. 18-83-4: SET 1/2" REBAR W/CAP #11954, FLUSH WITH GROUND

RECOVERY TIE DRAWING



I hereby certify that this land surveying document was prepared and the related survey work was performed by me or under my direct personal supervision and that I am a duly Licensed Land Surveyor under the laws of the State of Iowa.

Dated: 2-24-97  
Signed: Daniel J. Johnson, L.S. 11954  
My license renewal date is December 31, 1998

Pages or sheets covered by this seal:  
(Entire submission unless specified here)

- REASON FOR PREPARING CERTIFICATE
- A) THERE IS NO CERTIFICATE FOR THE CORNER ON FILE WITH THE RECORDER OF THE COUNTY IN WHICH THE CORNER IS LOCATED
  - B) CORNER POSITION DIFFERS FROM THAT SHOWN IN THE PUBLIC RECORDS OF THE COUNTY IN WHICH THE CORNER IS LOCATED.
  - C) THE CORNER MONUMENT HAS BEEN REPLACED OR MODIFIED
  - D) THE REFERENCE TIES REFERRED TO IN AN EXISTING PUBLIC RECORD ARE INCORRECT

1. GOVERNMENT CORNER 2. PROPERTY CORNER FOUND 3. 1/2" x 3/8" x 1/2" L.S. CAP SET 4. --- EXISTING FENCE LINE 5. --- PROPERTY LINE	SHEET NO. 1 FILE NO. US PUBLIC LAND SURVEY RECORD PROJECT FILE HERTZ REAL ESTATE	HALL AND HALL ENGINEERS, INC. 209 29TH STREET N.E. CEDAR RAPIDS, IOWA 52402 (319) 362-9548
	DRAWN BY JWP CHECKED BY TAG DATE 3/21/96 SCALE NONE NO. O.T. 41 NO. 5771	