

1999 3207

FILED
RECORDERS OFFICE
JONES COUNTY IOWA

99 SEP -8 AM 10:47

MARIE KRUTZFIELD
RECORDER 6.00 PD

PREPARED BY HALL & HALL ENGINEERS, INC. 209 20TH STREET N.E. CEDAR RAPIDS, IOWA 52402 (319) 362-9548

SECTION CORNER CERTIFICATE

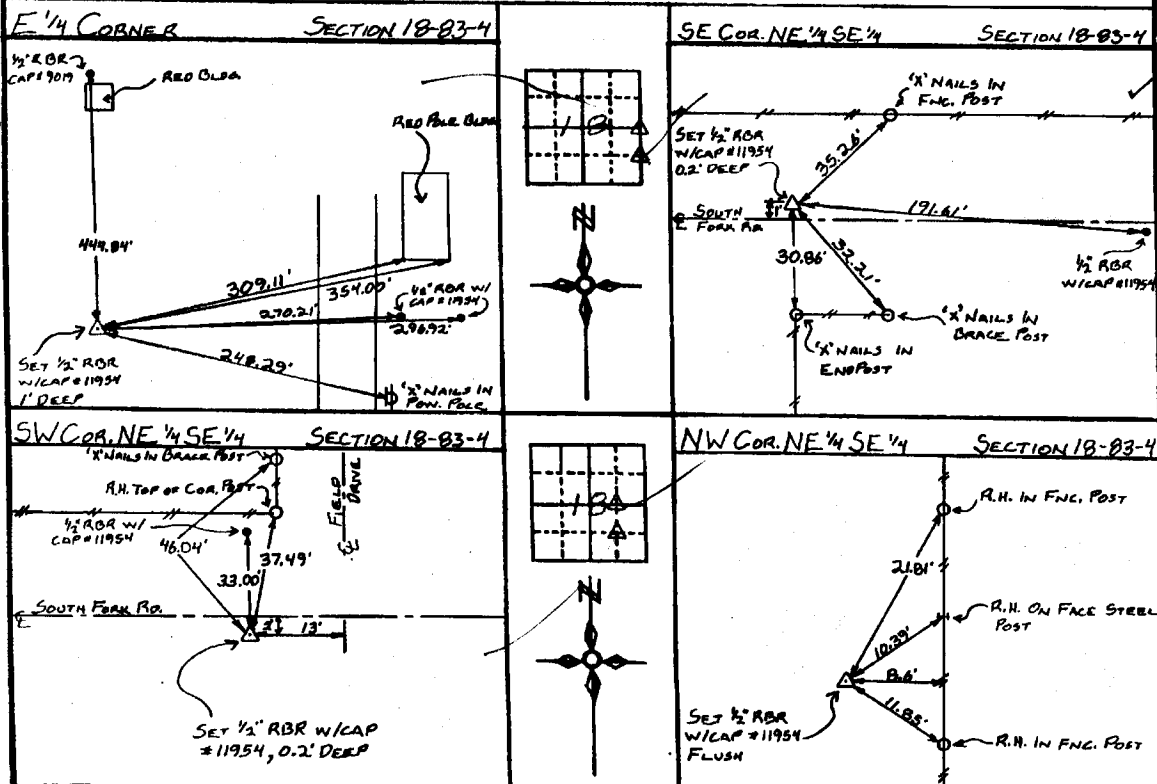
OF
LAND SURVEY MONUMENTS SITUATED IN SECTION 18, TOWNSHIP 83 NORTH,
RANGE 4 WEST, OF THE FIFTH PRINCIPAL MERIDIAN, JONES COUNTY, IOWA.

PREVIOUSLY RECORDED IN BOOK _____ AT PAGE _____

MONUMENT DESCRIPTION AND REMARKS:

- E 1/4 COR. SEC. 18-83-4: SET 1/2" REBAR W/CAP #11954, 1' BELOW SURFACE, 225' WEST OF E DRIVE
- SE COR. NE 1/4 SE 1/4 SEC. 18-83-4: SET 1/2" REBAR W/CAP #11954, 1' NORTH OF E SOUTH FORK RD, 0.2' DEEP
- SW COR. NE 1/4 SE 1/4 SEC. 18-83-4: SET 1/2" REBAR W/CAP #11954, 2' SOUTH OF E SOUTH FORK RD, 0.2' DEEP
- NW COR. NE 1/4 SE 1/4 SEC. 18-83-4: SET 1/2" REBAR W/CAP #11954, FLUSH WITH GROUND

RECOVERY TIE DRAWING



I hereby certify that this land surveying document was prepared and the related survey work was performed by me or under my direct personal supervision and that I am a duly licensed Land Surveyor under the laws of the State of Iowa.

Signed: *Daniel Johnson* Date: 9-8-99
Daniel J. Johnson, L.S. 11954
My license renewal date is December 31, 2000
Pages or sheets covered by this seal:
(Entire submission unless specified here)

- REASON FOR PREPARING CERTIFICATE
- A) THERE IS NO CERTIFICATE FOR THE CORNER ON FILE WITH THE RECORDER OF THE COUNTY IN WHICH THE CORNER IS LOCATED
 - B) CORNER POSITION DIFFERS FROM THAT SHOWN IN THE PUBLIC RECORDS OF THE COUNTY IN WHICH THE CORNER IS LOCATED
 - C) THE CORNER MONUMENT HAS BEEN REPLACED OR MODIFIED
 - D) THE REFERENCE TIES REFERRED TO IN AN EXISTING PUBLIC RECORD ARE INCORRECT

1/2" REBAR 1/4" CAP 1/2" REBAR 1/4" CAP 1/2" REBAR 1/4" CAP 1/2" REBAR 1/4" CAP	SHEET NO. 1 OF 1 U.S. PUBLIC LAND SURVEY RECORD PROJECT FILE: HERTZ REAL ESTATE	HALL AND HALL ENGINEERS, INC. 209 20TH STREET N.E. CEDAR RAPIDS, IOWA 52402 (319) 362-9548
	DRAWN BY: JWP CHECKED BY: TAG DATE: 3/21/06 SCALE: NONE PLOT NO: 07.41 SHEET NO: 5771	

834180-090899, 834181-090899, 834182-090899, 834183-090899

2003 1082

FILED
RECORDERS OFFICE
JONES COUNTY IOWA

03 MAR 13 PM 1:28

MARIE KRUTZFIELD

RECORDER 6.00 PM

PREPARED BY HALL & HALL ENGINEERS, INC. 209 29TH STREET N.E. CEDAR RAPIDS, IOWA 52402 (319) 362-9548

SECTION CORNER CERTIFICATE

OF

LAND SURVEY MONUMENTS SITUATED IN SECTION 18, TOWNSHIP 83 NORTH,
RANGE 4 WEST, OF THE FIFTH PRINCIPAL MERIDIAN, JONES COUNTY, IOWA.

PREVIOUSLY RECORDED IN BOOK _____ AT PAGE _____

MONUMENT DESCRIPTION AND REMARKS:

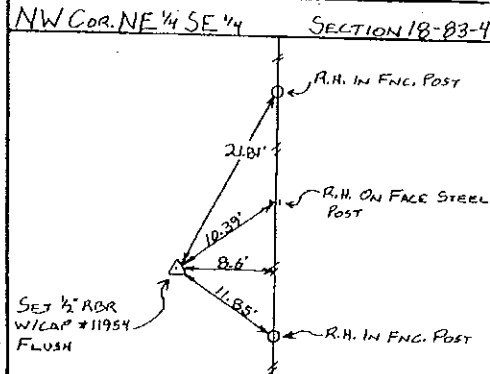
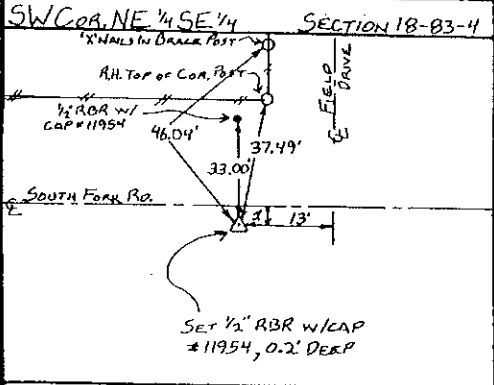
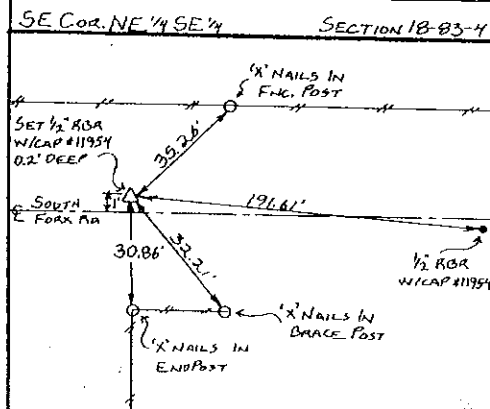
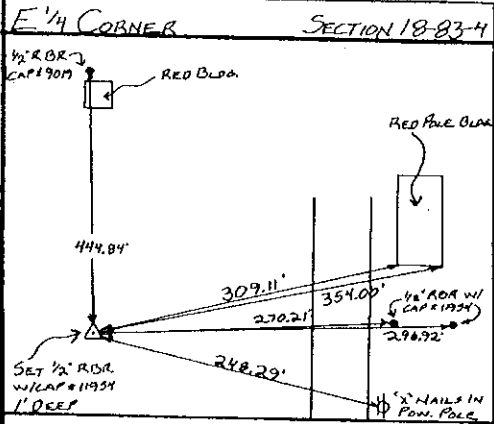
E 1/4 COR. SEC. 18-83-4: SET 1/2" REBAR W/CAP #11954, 1' BELOW SURFACE, 225' WEST OF E DRIVE

SE COR. NE 1/4 SE 1/4 SEC. 18-83-4: SET 1/2" REBAR W/CAP #11954, 1' NORTH OF E SOUTH FORK RD, 0.2' DEEP

SW COR. NE 1/4 SE 1/4 SEC. 18-83-4: SET 1/2" REBAR W/CAP #11954, 2' SOUTH OF E SOUTH FORK RD, 0.2' DEEP

NW COR. NE 1/4 SE 1/4 SEC. 18-83-4: SET 1/2" REBAR W/CAP #11954, FLUSH WITH GROUND

RECOVERY TIE DRAWING



I hereby certify that this land surveying document was prepared and the related survey work was performed by me or under my direct personal supervision and that I am a duly Licensed Land Surveyor under the laws of the State of Iowa.

Signed: Daniel J. Johnson Date: 2-24-97
Daniel J. Johnson, L.S. 11954
My license renewal date is December 31, 1998

Pages or sheets covered by this root:
(Entire submission unless specified here)

- REASON FOR PREPARING CERTIFICATE
- A) THERE IS NO CERTIFICATE FOR THE CORNER ON FILE WITH THE RECORDER OF THE COUNTY IN WHICH THE CORNER IS LOCATED
 - B) CORNER POSITION DIFFERS FROM THAT SHOWN IN THE PUBLIC RECORDS OF THE COUNTY IN WHICH THE CORNER IS LOCATED.
 - C) THE CORNER MONUMENT HAS BEEN REPLACED OR MODIFIED
 - D) THE REFERENCE TIES REFERRED TO IN AN EXISTING PUBLIC RECORD ARE INCORRECT



GOVERNMENT CORNER PROPERTY CORNER FOUND 1/2" x 3/4" W/ LS CAP SET EXISTING FENCE LINE PROPERTY LINE	SHEET NO. US PUBLIC LAND SURVEY RECORD PROJECT: HERTZ REAL ESTATE	HALL AND HALL ENGINEERS, INC. 209 29TH STREET N.E. CEDAR RAPIDS, IOWA 52402 (319) 362-9548
	DRAWN BY: JWP CHECKED BY: TAG DATE: 3/21/96 SCALE: NONE SHEET NO.: 07.41 TOTAL SHEETS: 5771	