

2003 1061

FILED
RECORDERS OFFICE
JONES COUNTY IOWA

03 MAR 13 PM 1:05

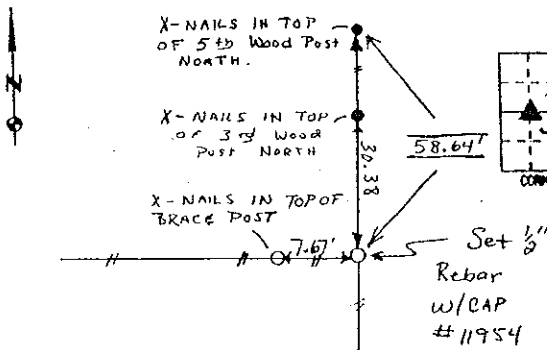
MARIE KRUTZFIELD
RECORDER 6.00Pd

PREPARED BY HALL & HALL ENGINEERS, INC. 209 29TH STREET N.E. CEDAR RAPIDS, IOWA 52402 (319) 362-9548

LAND SURVEY MONUMENTS SITUATED IN SECTION 36, TOWNSHIP 84 NORTH,
RANGE 4 WEST, OF THE FIFTH PRINCIPAL MERIDIAN, JONES COUNTY IOWA.

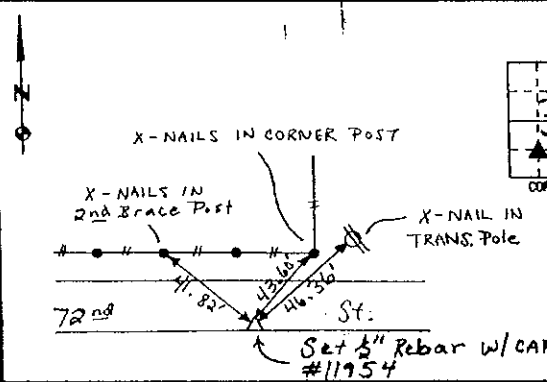

RECOVERY TIE DRAWING

MONUMENT DESCRIPTION AND REMARKS:



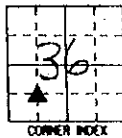
N.W. Cor. - N.E. 1/4 - S.W. 1/4 Section 36-84-4

REASON FOR PREPARING CERTIFICATE: A B, C OR D
PREVIOUS BOOK _____ PAGE _____
Set 1/2" Rebar w/RED L.S. CAP
#11954 IN CENTER OF CORNER POST.

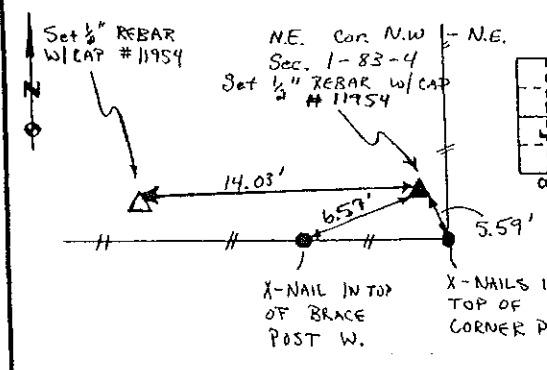


S.W. Cor. - N.E. 1/4 - S.W. 1/4 Section 36-84-4

REASON FOR PREPARING CERTIFICATE: A B, C OR D
PREVIOUS BOOK _____ PAGE _____
Set 1/2" Rebar w/RED L.S. CAP
#11954 2" DEEP

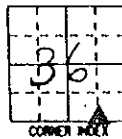


3' N OF SOUTHSIDE OF GRAVEL
6' E OF MAILBOX 2" DEEP.



S.E. Corner - S.W. 1/4 - S.E. 1/4 Sec. 36-84-4

REASON FOR PREPARING CERTIFICATE: A B, C OR D
PREVIOUS BOOK _____ PAGE _____
Set 1/2" Rebar w/RED L.S. CAP
#11954 FLASH w/ SURFACE 4' WEST OF FENCE NORTH.



I hereby certify that this land surveying document was prepared and the related survey work was performed by me or under my direct personal supervision and that I am a duly licensed Land Surveyor under the laws of the State of Iowa.

Signed: *[Signature]* Date: 3-4-03
Daniel J. Johnson, L.S. 11854
My license renewed 6/6 to December 31, 2004

Pages or sheets covered by this seal: 1
(Entire submission unless specified here)

REASON FOR PREPARING CERTIFICATE:

- A) THERE IS NO CERTIFICATE FOR THE CORNER ON FILE WITH THE RECORDER OF THE COUNTY IN WHICH THE CORNER IS LOCATED.
- B) CORNER POSITION DIFFERS FROM THAT SHOWN IN THE PUBLIC RECORDS OF THE COUNTY IN WHICH THE CORNER IS LOCATED.
- C) THE CORNER MONUMENT HAS BEEN REPLACED OR MODIFIED.
- D) THE REFERENCE TIES REFERRED TO IN AN EXISTING PUBLIC RECORD ARE INCORRECT OR MISSING

SHEET NO. U.S. PUBLIC LAND SURVEY CORNER CERTIFICATE

PROJECT NO. Jones County (Morley)



HALL AND HALL ENGINEERS, INC.
209 29TH STREET N.E.
CEDAR RAPIDS, IOWA 52402
(319) 362-9548

SCALE: NONE	PLAT NO: County 3	PN NO: 6125
-------------	-------------------	-------------

2003 1069

FILED
RECORDERS OFFICE
JONES COUNTY IOWA

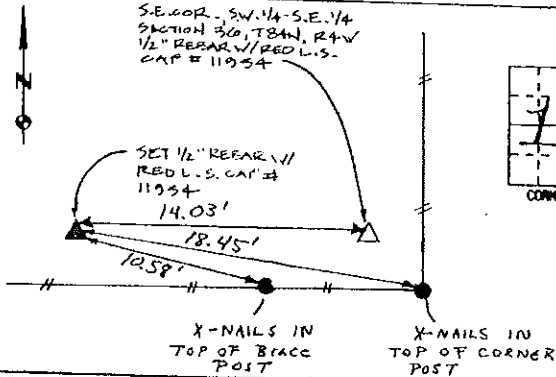
03 MAR 13 PM 1:13

MARIE KRUTZFIELD
RECORDER 6.00pd

PREPARED BY HALL & HALL ENGINEERS, INC. 209 29TH STREET N.E. CEDAR RAPIDS, IOWA 52402 (319) 362-9548

LAND SURVEY MONUMENTS SITUATED IN SECTION 1, TOWNSHIP 83 NORTH,
RANGE 4 WEST, OF THE FIFTH PRINCIPAL MERIDIAN, JONES COUNTY IOWA.

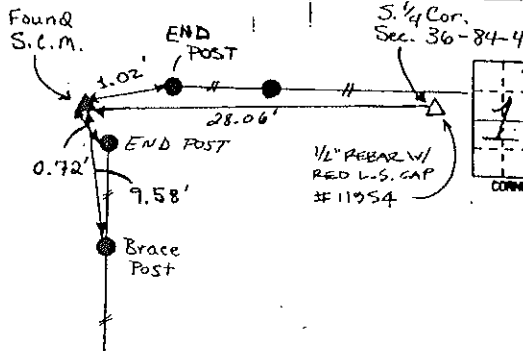
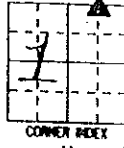
RECOVERY TIE DRAWING



MONUMENT DESCRIPTION AND REMARKS:



N.E. Corner - NW 1/4 - NE 1/4 Sec. 1-83-4

REASON FOR PREPARING CERTIFICATE: A B, C OR D
PREVIOUS BOOK _____, PAGE _____
Set 1/2" Rebar w/ Red L.S. CAP
#11954 FLUSH W/ SURFACE
3' NORTH OF FENCE WEST
AND 12' WEST OF FENCE NORTH.

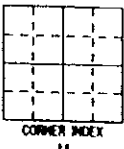


N. 1/4 Corner Section 1-83-4

REASON FOR PREPARING CERTIFICATE: A B, C OR D
PREVIOUS BOOK _____, PAGE _____
FOUND S.C.M. AT CORNER OF
FENCES EAST AND SOUTH 12"
ABOVE GROUND



REASON FOR PREPARING CERTIFICATE: A, B, C OR D
PREVIOUS BOOK _____, PAGE _____



I hereby certify that this land surveying document was prepared and the related survey work was performed by me or under my direct personal supervision and that I am a duly licensed Land Surveyor under the laws of the State of Iowa.
Signed: Daniel J. Johnson Date: 3-4-03
Dwight J. Johnson, L.S. 11954
My license renewal date is December 31, 2004
Pages or sheets covered by this seal:
(Entire submission unless specified here)

- REASON FOR PREPARING CERTIFICATE:
- A) THERE IS NO CERTIFICATE FOR THE CORNER ON FILE WITH THE RECORDER OF THE COUNTY IN WHICH THE CORNER IS LOCATED.
 - B) CORNER POSITION DIFFERS FROM THAT SHOWN IN THE PUBLIC RECORDS OF THE COUNTY IN WHICH THE CORNER IS LOCATED.
 - C) THE CORNER MONUMENT HAS BEEN REPLACED OR MODIFIED.
 - D) THE REFERENCE TIES REFERRED TO IN AN EXISTING PUBLIC RECORD ARE INCORRECT OR MISSING

SHEET NO. _____
PROJECT NO. Jones County (Morley)
DATE: 5/4/00

HALL AND HALL ENGINEERS, INC.
209 29TH STREET N.E.
CEDAR RAPIDS, IOWA 52402
(319) 362-9548
SCALE: NONE
P. NO. County 3
P. NO. 6125

2002 3025

FILED
RECORDERS OFFICE
JONES COUNTY IOWA

83401d-081602

02 AUG 16 PM 12:51

83401c-081602

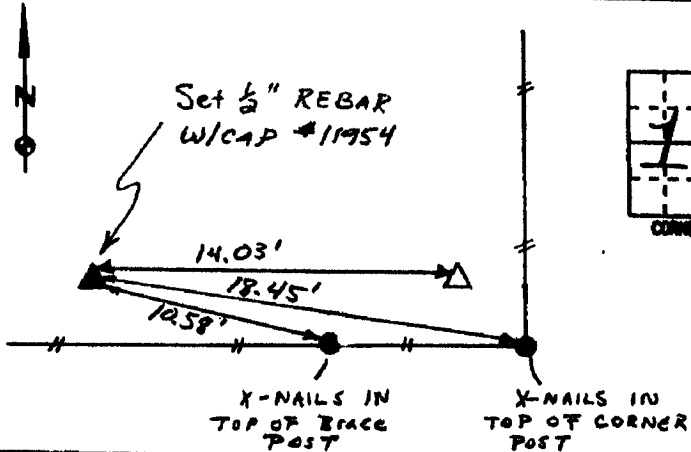
MARIE KRUTZFIELD
RECORDER 6:00pd

PREPARED BY HALL & HALL ENGINEERS, INC. 209 29TH STREET N.E. CEDAR RAPIDS, IOWA 52402 (319) 362-9548

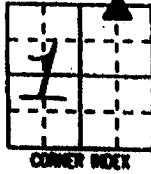
LAND SURVEY MONUMENTS SITUATED IN SECTION 1, TOWNSHIP 83 NORTH,
RANGE 4 WEST, OF THE FIFTH PRINCIPAL MERIDIAN, JONES COUNTY IOWA.

RECOVERY TIE DRAWING

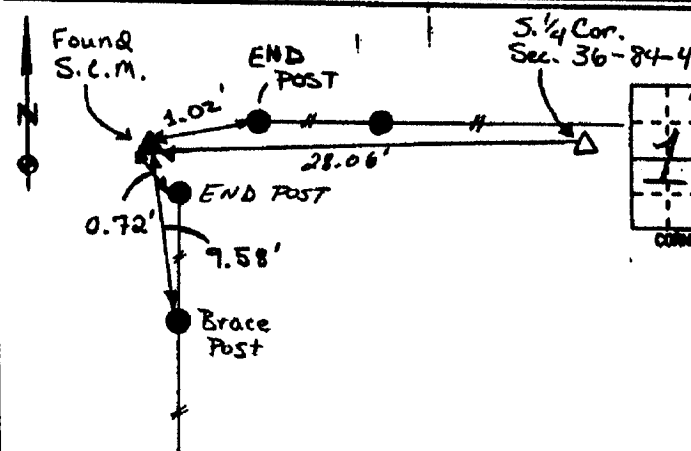
MONUMENT DESCRIPTION AND REMARKS:



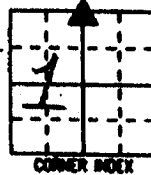
NE 1/4 Corner - NW 1/4 - NE 1/4 Sec. 1-83-4




REASON FOR PREPARING CERTIFICATE: A B. C OR D
PREVIOUS BOOK _____ PAGE _____
Set 1/2" Rebar w/ Red L.S. CAP
#11954 FLUSH W/SURFACE
3' NORTH OF FENCE WEST
AND 12' WEST OF FENCE NORTH.



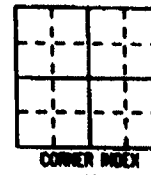
N 1/4 Corner Section 1-83-4



REASON FOR PREPARING CERTIFICATE: A B. C OR D
PREVIOUS BOOK _____ PAGE _____
Set 1/2" Rebar w/ Red L.S. CAP
#11954. FOUND S.C.M. IN
CORNER POST OF FENCES
SOUTH AND EAST 12" ABOVE
GROUND.



REASON FOR PREPARING CERTIFICATE: A, B, C OR D
PREVIOUS BOOK _____ PAGE _____



I hereby certify that this land surveying document was prepared and the related survey work was performed by me or under my direct personal supervision and that I am a duly licensed Land Surveyor under the laws of the State of Iowa.

Signed: Daniel J. Johnson Date: 8-16-02

Daniel J. Johnson, L.S. 11954
My license renewal date is December 31, 2002

Pages or sheets covered by this seal:
(Enter submission unless specified here) 1 of 1

REASON FOR PREPARING CERTIFICATE:

- A) THERE IS NO CERTIFICATE FOR THE CORNER ON FILE WITH THE RECORDER OF THE COUNTY IN WHICH THE CORNER IS LOCATED.
- B) CORNER POSITION DIFFERS FROM THAT SHOWN IN THE PUBLIC RECORDS OF THE COUNTY IN WHICH THE CORNER IS LOCATED.
- C) THE CORNER MONUMENT HAS BEEN REPLACED OR MODIFIED.
- D) THE REFERENCE TIES REFERRED TO IN AN EXISTING PUBLIC RECORD ARE INCORRECT OR MISSING.

SHEET NO: U.S. PUBLIC LAND SURVEY CORNER CERTIFICATE

PROJECT NO: JONES County (Morley)



HALL AND HALL ENGINEERS, INC.
209 29TH STREET N.E.
CEDAR RAPIDS, IOWA 52402
(319) 362-9548

DATE: <u>5/4/00</u>	SCALE: NONE	TOWNSHIP: <u>County 3</u>	RANGE: <u>6125</u>
---------------------	-------------	---------------------------	--------------------

2002 3017
 FILED
 RECORDERS OFFICE
 JONES COUNTY IOWA

844361-081602
 844368-081602
 84436X-081602

02 AUG 16 PM 12:43

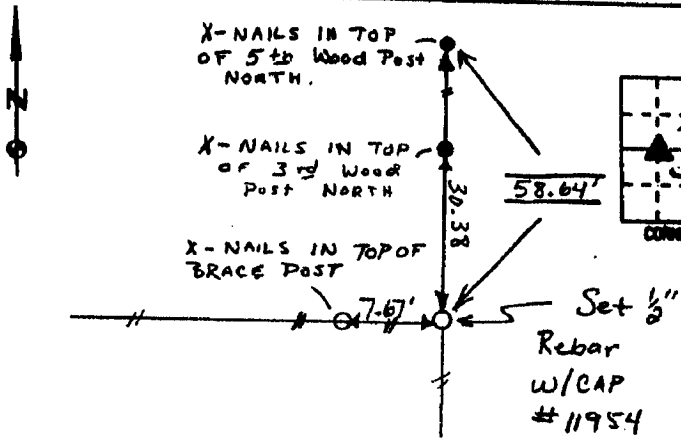
MARIE KRUTZFIELD
 RECORDER 6:00pd

PREPARED BY HALL & HALL ENGINEERS, INC. 209 29TH STREET N.E. CEDAR RAPIDS, IOWA 52402 (319) 362-9548

LAND SURVEY MONUMENTS SITUATED IN SECTION 36, TOWNSHIP 84 NORTH,
 RANGE 4 WEST, OF THE FIFTH PRINCIPAL MERIDIAN, JONES COUNTY IOWA.

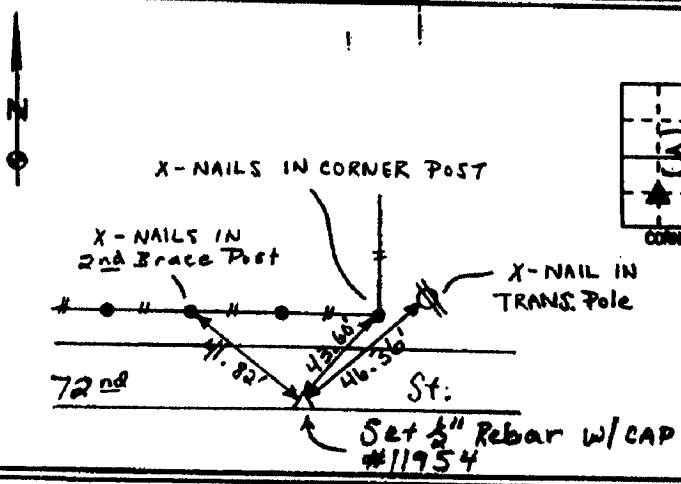

RECOVERY TIE DRAWING

MONUMENT DESCRIPTION AND REMARKS:



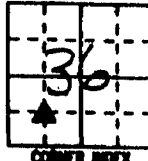
N.W. 1/4 Cor. - N.E. 1/4 - S.W. 1/4 Section 36-84-4

REASON FOR PREPARING CERTIFICATE: B, C OR D
 PREVIOUS BOOK _____, PAGE _____
 Set 1/2" Rebar w/RED L.S. CAP
 #11954 IN CENTER OF CORNER
 POST.

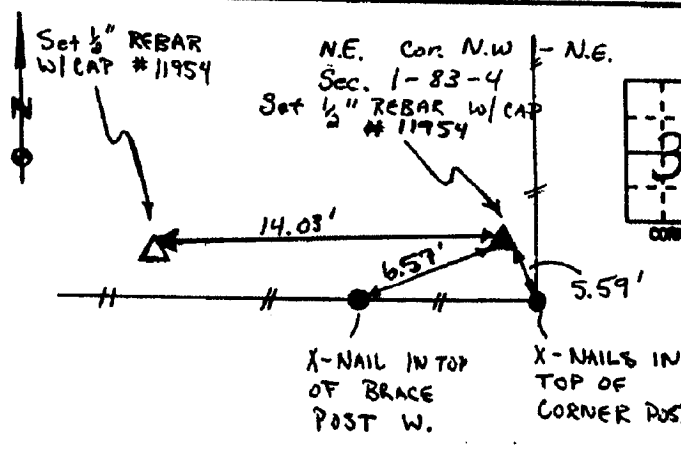


S.W. 1/4 Cor. - N.E. 1/4 - S.W. 1/4 Section 36-84-4

REASON FOR PREPARING CERTIFICATE: B, C OR D
 PREVIOUS BOOK _____, PAGE _____
 Set 1/2" Rebar w/RED L.S. CAP
 #11954 2" DEEP

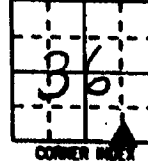


3' N OF SOUTHSIDE OF GRAVEL
 6' E OF MAILBOX 2" DEEP.



S.E. 1/4 Corner - S.W. 1/4 - S.E. 1/4 Sec. 36-84-4

REASON FOR PREPARING CERTIFICATE: B, C OR D
 PREVIOUS BOOK _____, PAGE _____
 Set 1/2" Rebar w/RED L.S. CAP
 #11954 FLASH w/ SURFACE 4'
 WEST OF FENCE NORTH.



I hereby certify that this land surveying document was prepared and the related survey work has been performed by me or under my direct personal supervision and that I am a duly Licensed Land Surveyor under the laws of the State of Iowa.

Signed: *Daniel J. Johnson* Date: 8-16-02

Daniel J. Johnson, L.S. 11854
 My license renewed July to December 31, 2002

Pages or sheets covered by this seal:
 (Entire submission unless specified here) 1 of 1

REASON FOR PREPARING CERTIFICATE:

- A) THERE IS NO CERTIFICATE FOR THE CORNER ON FILE WITH THE RECORDER OF THE COUNTY IN WHICH THE CORNER IS LOCATED.
- B) CORNER POSITION DIFFERS FROM THAT SHOWN IN THE PUBLIC RECORDS OF THE COUNTY IN WHICH THE CORNER IS LOCATED.
- C) THE CORNER MONUMENT HAS BEEN REPLACED OR MODIFIED.
- D) THE REFERENCE TIES REFERRED TO IN AN EXISTING PUBLIC RECORD ARE INCORRECT OR MISSING

SHEET NO: U.S. PUBLIC LAND SURVEY CORNER CERTIFICATE

PROJECT NO: Jones County (Morley)



HALL AND HALL ENGINEERS, INC.
 209 29TH STREET N.E.
 CEDAR RAPIDS, IOWA 52402
 (319) 362-9548

DATE: 5/4/00 SCALE: NONE COUNTY: 3 PNO: 6125