

2003 1064

FILED
RECORDERS OFFICE
JONES COUNTY IOWA

03 MAR 13 PM 1:08

MARIE KRUTZFIELD
RECORDER 600Pd

PREPARED BY HALL & HALL ENGINEERS, INC. 209 29TH STREET N.E. CEDAR RAPIDS, IOWA 52402 (319) 362-9548

LAND SURVEY MONUMENTS SITUATED IN SECTION 24, TOWNSHIP 83 NORTH,
RANGE 4 WEST, OF THE FIFTH PRINCIPAL MERIDIAN, JONES COUNTY IOWA.

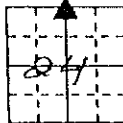
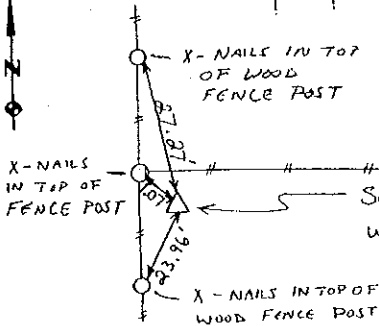
RECOVERY TIE DRAWING

MONUMENT DESCRIPTION AND REMARKS:



CORNER INDEX

REASON FOR PREPARING CERTIFICATE: A, B, C OR D
PREVIOUS BOOK _____, PAGE _____

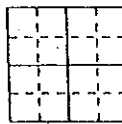


CORNER INDEX

N. 1/4 Corner Section 24-83-4

REASON FOR PREPARING CERTIFICATE: A B, C OR D
PREVIOUS BOOK _____, PAGE _____

Set 1/2" Rebar w/ reed L.S. CAP
11954 2" Above Surface.
1' EAST OF NORTH-SOUTH
FENCE AND 1' SOUTH OF FENCE
EAST.



CORNER INDEX

REASON FOR PREPARING CERTIFICATE: A, B, C OR D
PREVIOUS BOOK _____, PAGE _____



I hereby certify that this land surveying document was prepared and the related survey work was performed by me or under my direct personal supervision and that I am a duly licensed Land Surveyor under the laws of the State of Iowa.

Signed: Daniel J. Johnson Date: 2-27-03
Daniel J. Johnson, L.S. 11954
My license renewal date is December 31, 2004

Pages or sheets covered by this seal:
(Enter submission unless specified here) 1

REASON FOR PREPARING CERTIFICATE:

- A) THERE IS NO CERTIFICATE FOR THE CORNER ON FILE WITH THE RECORDER OF THE COUNTY IN WHICH THE CORNER IS LOCATED.
- B) CORNER POSITION DIFFERS FROM THAT SHOWN IN THE PUBLIC RECORDS OF THE COUNTY IN WHICH THE CORNER IS LOCATED.
- C) THE CORNER MONUMENT HAS BEEN REPLACED OR MODIFIED.
- D) THE REFERENCE TIES REFERRED TO IN AN EXISTING PUBLIC RECORD ARE INCORRECT OR MISSING.

SHEET NO.: U.S. PUBLIC LAND SURVEY CORNER CERTIFICATE

PROJECT NO.: Jones County (Morley)



HALL AND HALL ENGINEERS, INC.
209 29TH STREET N.E.
CEDAR RAPIDS, IOWA 52402
(319) 362-9548

SCALE: NONE	PLAT NO: County 3	PHD NO: 6125
-------------	-------------------	--------------

2002 3020
 FILED
 RECORDERS OFFICE
 JONES COUNTY IOWA

83424C-081602

02 AUG 16 PM 12:46

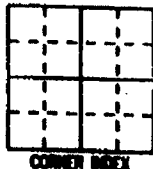
MARIE KRUTZFIELD
 RECORDER 6.00 pd

PREPARED BY HALL & HALL ENGINEERS, INC. 209 29TH STREET N.E. CEDAR RAPIDS, IOWA 52402 (319) 362-9548

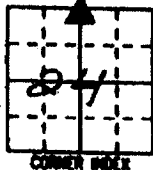
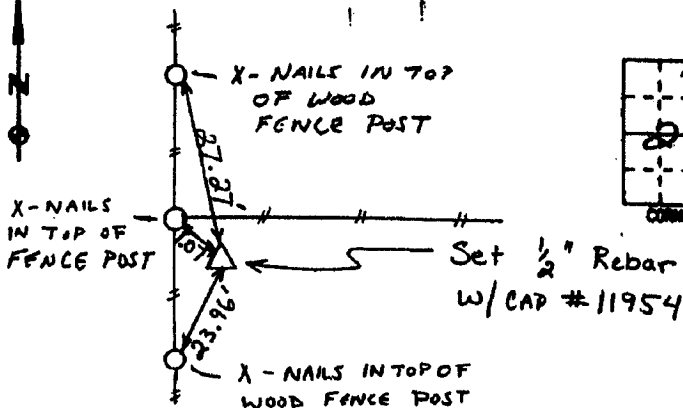
LAND SURVEY MONUMENTS SITUATED IN SECTION 24, TOWNSHIP 83 NORTH,
 RANGE 4 WEST, OF THE FIFTH PRINCIPAL MERIDIAN, JONES COUNTY IOWA.

RECOVERY TIE DRAWING

MONUMENT DESCRIPTION AND REMARKS:

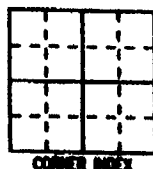


REASON FOR PREPARING CERTIFICATE: A, B, C OR D
 PREVIOUS BOOK _____ PAGE _____



N. 1/4 Corner Section 24-83-4

REASON FOR PREPARING CERTIFICATE: B, C OR D
 PREVIOUS BOOK _____ PAGE _____
Set 1/2" Rebar w/ red L.S. CAP
11954 2" Above Surface.
1' EAST OF NORTH-SOUTH
FENCE AND 1' SOUTH OF FENCE
EAST.



REASON FOR PREPARING CERTIFICATE: A, B, C OR D
 PREVIOUS BOOK _____ PAGE _____



I hereby certify that this land surveying document was prepared and the related survey work has performed by me or under my direct personal supervision and that I am a duly licensed Land Surveyor under the laws of the State of Iowa.

Signed: Daniel J. Johnson Date: 8-16-02

Daniel J. Johnson, L.S. 11954
 My license renewal date is December 31, 2002

Pages or sheets covered by this seal:
 (Entire submission unless specified here) 1 of 1

REASON FOR PREPARING CERTIFICATE:

- A) THERE IS NO CERTIFICATE FOR THE CORNER ON FILE WITH THE RECORDER OF THE COUNTY IN WHICH THE CORNER IS LOCATED.
- B) CORNER POSITION DIFFERS FROM THAT SHOWN IN THE PUBLIC RECORDS OF THE COUNTY IN WHICH THE CORNER IS LOCATED.
- C) THE CORNER MONUMENT HAS BEEN REPLACED OR MODIFIED.
- D) THE REFERENCE TIES REFERRED TO IN AN EXISTING PUBLIC RECORD ARE INCORRECT OR MISSING.

SHEET NO. _____
 PROJECT NAME: U.S. PUBLIC LAND SURVEY CORNER CERTIFICATE

PROJECT NAME: Jones County (Morley)



HALL AND HALL ENGINEERS, INC.
 209 29TH STREET N.E.
 CEDAR RAPIDS, IOWA 52402
 (319) 362-9548

SCALE: NONE

NO. AcM

NO. _____

NO. _____

NO. 5/3/00

NO. _____

NO. County 3

NO. 6125