

2003 1057

FILED
RECORDERS OFFICE
JONES COUNTY IOWA

03 MAR 13 PM 1:01

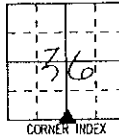
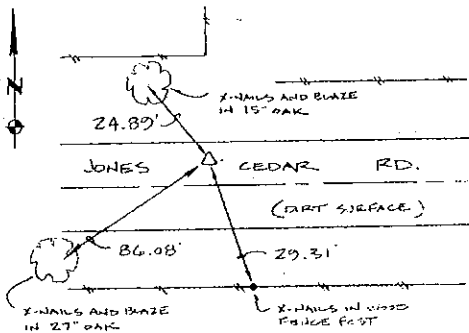
MARIE KRUTZFIELD
RECORDER 6.00 Pd

PREPARED BY HALL & HALL ENGINEERS, INC. 209 29TH STREET N.E. CEDAR RAPIDS, IOWA 52402 (319) 362-9548

LAND SURVEY MONUMENTS SITUATED IN SECTION 36, TOWNSHIP 83 NORTH,
RANGE 4 WEST, OF THE FIFTH PRINCIPAL MERIDIAN, JONES COUNTY IOWA.

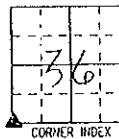
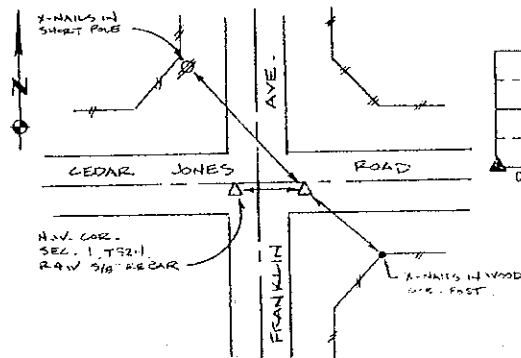
RECOVERY TIE DRAWING

MONUMENT DESCRIPTION AND REMARKS:



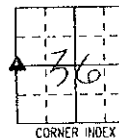
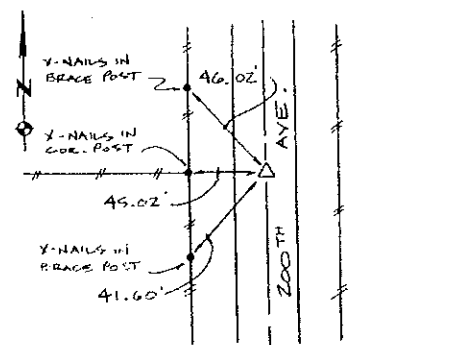
S. 1/4 CORNER, SECTION 36, T83N, R4W

REASON FOR PREPARING CERTIFICATE: (A) B, C OR D
PREVIOUS BOOK _____, PAGE _____
SET 1/2" REBAR WITH RED L.S. CAP #11054
4" DEEP 6' NORTH OF E




S.W. CORNER, SECTION 36, T83N, R4W

REASON FOR PREPARING CERTIFICATE: A, B, C OR D
PREVIOUS BOOK _____, PAGE _____
FD. 3/8" IRON PIN 10" DEEP 4.5' SOUTH OF
E CEDAR JONES ROAD, 20' EAST OF
FRANKLIN AVE.



W. 1/4 CORNER, SECTION 36, T83N, R4W

REASON FOR PREPARING CERTIFICATE: (A) B, C OR D
PREVIOUS BOOK _____, PAGE _____
FD. 1/2" IRON PIN 4" DEEP E 200TH AVE.
IN LINE WITH FENCE WEST



I hereby certify that this land surveying document was prepared and the related survey work was performed by me or under my direct personal supervision and that I am a duly licensed Land Surveyor under the laws of the State of Iowa.

Signed: Daniel J. Johnson Date: 2-27-03
Daniel J. Johnson, L.S. 11954
My license renewal date is December 31, 2004

Pages or sheets covered by this seal:
(Entire submission unless specified here) 1

REASON FOR PREPARING CERTIFICATE:

- A) THERE IS NO CERTIFICATE FOR THE CORNER ON FILE WITH THE RECORDER OF THE COUNTY IN WHICH THE CORNER IS LOCATED.
- B) CORNER POSITION DIFFERS FROM THAT SHOWN IN THE PUBLIC RECORDS OF THE COUNTY IN WHICH THE CORNER IS LOCATED.
- C) THE CORNER MONUMENT HAS BEEN REPLACED OR MODIFIED.
- D) THE REFERENCE TIES REFERRED TO IN AN EXISTING PUBLIC RECORD ARE INCORRECT OR MISSING.

Sheet Title: U.S. PUBLIC LAND SURVEY CORNER CERTIFICATE

Project Title: JONES COUNTY X-40



HALL AND HALL ENGINEERS, INC.
209 29TH STREET N.E.
CEDAR RAPIDS, IOWA 52402
(319) 362-9548

Drawn by: DLK

Checked by: DJJ

Approved by: DJJ

Field Book No: COUNTY 3

Scale: N/A

Date: 4/5/02

Project No: 6025

2002 3014

FILED
RECORDERS OFFICE
JONES COUNTY IOWA

83436W-081602

83435Y-081602

02 AUG 16 PM 12:40

MARIE KRUTZFIELD
RECORDER 6.00 pd

PREPARED BY HALL & HALL ENGINEERS, INC. 209 29TH STREET N.E. CEDAR RAPIDS, IOWA 52402 (319) 382-9548

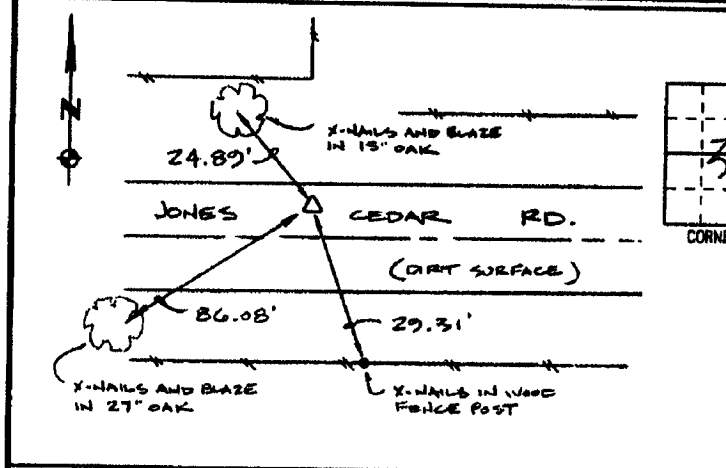
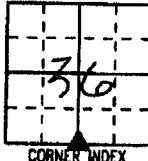
LAND SURVEY MONUMENTS SITUATED IN SECTION 36, TOWNSHIP 83 NORTH,
RANGE 4 WEST, OF THE FIFTH PRINCIPAL MERIDIAN, JONES COUNTY IOWA.

RECOVERY TIE DRAWING

MONUMENT DESCRIPTION AND REMARKS:

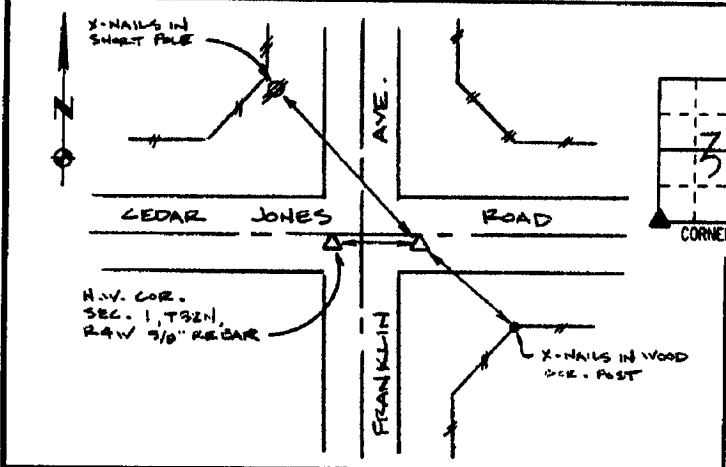
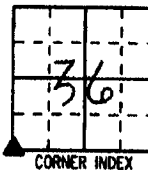
S. 1/4 CORNER, SECTION 36, T83N, R4W

REASON FOR PREPARING CERTIFICATE: (A) B, C OR D
PREVIOUS BOOK _____, PAGE _____
SET 1/2" REBAR WITH RED L.S. CAP #11954
4" DEEP 6" NORTH OF E




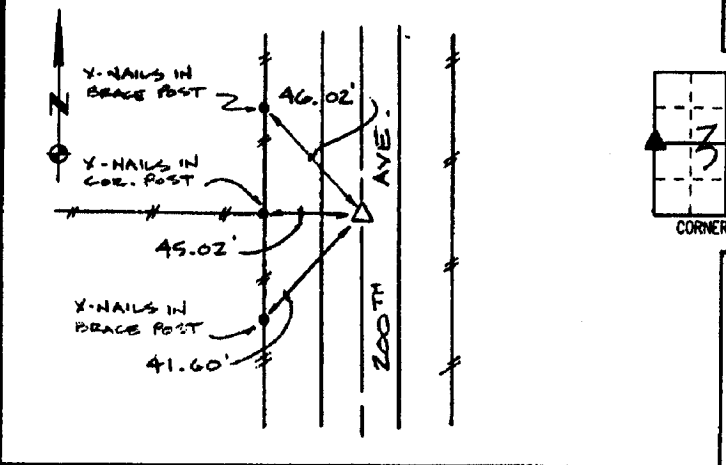
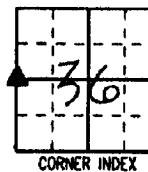
S.W. CORNER, SECTION 36, T83N, R4W

REASON FOR PREPARING CERTIFICATE: A, B, C OR D
PREVIOUS BOOK _____, PAGE _____
FD. 3/8" IRON PIN 10" DEEP 4.5' SOUTH OF
E CEDAR JONES ROAD, 20' EAST OF
FRANKLIN AVE.



W. 1/4 CORNER, SECTION 36, T83N, R4W

REASON FOR PREPARING CERTIFICATE: (A) B, C OR D
PREVIOUS BOOK _____, PAGE _____
FD. 1/2" IRON PIN 4" DEEP E 200TH AVE.
IN LINE WITH FENCE WEST



I hereby certify that this land surveying document was prepared and the related survey work was performed by me or under my direct personal supervision and that I am a duly licensed Land Surveyor under the laws of the State of Iowa.

Signed: [Signature] Date: 8-16-02
Daniel J. Johnson, L.S. 11954
My license renews date is December 31, 2002

Pages or sheets covered by this seal:
(Entire submission unless specified here) 1 of 1

REASON FOR PREPARING CERTIFICATE:

- A) THERE IS NO CERTIFICATE FOR THE CORNER ON FILE WITH THE RECORDER OF THE COUNTY IN WHICH THE CORNER IS LOCATED.
- B) CORNER POSITION DIFFERS FROM THAT SHOWN IN THE PUBLIC RECORDS OF THE COUNTY IN WHICH THE CORNER IS LOCATED.
- C) THE CORNER MONUMENT HAS BEEN REPLACED OR MODIFIED.
- D) THE REFERENCE TIES REFERRED TO IN AN EXISTING PUBLIC RECORD ARE INCORRECT OR MISSING.

Sheet Title: U.S. PUBLIC LAND SURVEY CORNER CERTIFICATE

Project Title: JONES COUNTY X-40



HALL AND HALL ENGINEERS, INC.
209 29TH STREET N.E.
CEDAR RAPIDS, IOWA 52402
(319) 382-9548

Drawn by: DLK	Checked by: DJJ	Approved by: DJJ	Field Book No: COUNTY 3	Scale: N/A	Date: 4/5/02	Project No: 6125
------------------	--------------------	---------------------	----------------------------	---------------	-----------------	---------------------