

2003 1057

FILED
RECORDERS OFFICE
JONES COUNTY IOWA

03 MAR 13 PM 1:01

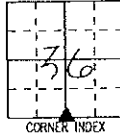
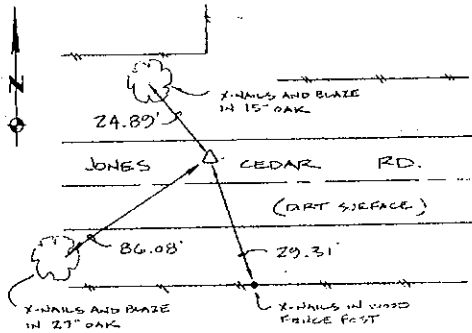
MARIE KRUTZFIELD
RECORDER 6.00 Pd

PREPARED BY HALL & HALL ENGINEERS, INC. 209 29TH STREET N.E. CEDAR RAPIDS, IOWA 52402 (319) 362-9548

LAND SURVEY MONUMENTS SITUATED IN SECTION 36, TOWNSHIP 83 NORTH,
RANGE 4 WEST, OF THE FIFTH PRINCIPAL MERIDIAN, JONES COUNTY IOWA.

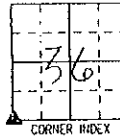
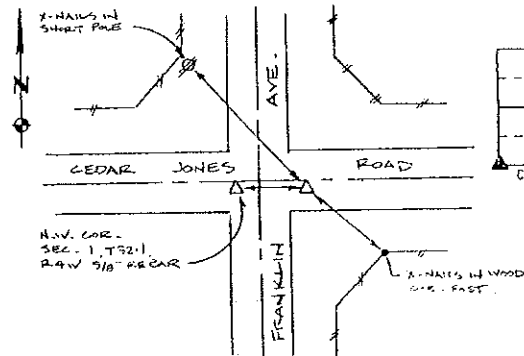
RECOVERY TIE DRAWING

MONUMENT DESCRIPTION AND REMARKS:



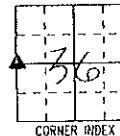
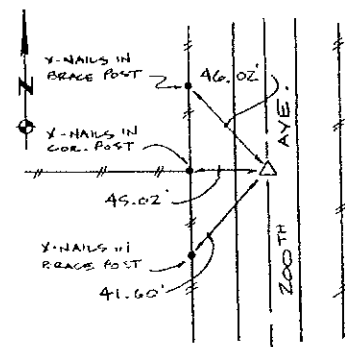
S. 1/4 CORNER, SECTION 36, T83N, R4W

REASON FOR PREPARING CERTIFICATE: (A) B, C OR D
PREVIOUS BOOK _____, PAGE _____
SET 1/2\" REBAR WITH RED L.S. CAP #11054
4\" DEEP 6\" NORTH OF ℄



S.W. CORNER, SECTION 36, T83N, R4W

REASON FOR PREPARING CERTIFICATE: A, B, C OR D
PREVIOUS BOOK _____, PAGE _____
FD. 9/8\" IRON PIN 10\" DEEP 4.5' SOUTH OF
℄ CEDAR JONES ROAD, 20' EAST OF
FRANKLIN AVE.



W. 1/4 CORNER, SECTION 36, T83N, R4W

REASON FOR PREPARING CERTIFICATE: (A) B, C OR D
PREVIOUS BOOK _____, PAGE _____
FD. 1/2\" IRON PIN 4\" DEEP ℄ 200TH AVE.
IN LINE WITH FENCE WEST

I hereby certify that this land surveying document was prepared and the related survey work was performed by me or under my direct personal supervision and that I am a duly licensed Land Surveyor under the laws of the State of Iowa.

Signed: Daniel J. Johnson Date: 2-27-03
Daniel J. Johnson, L.S., 1954
My license renewal date is December 31, 2004.

Pages or sheets covered by this seal:
(Entire submission unless specified here) 1



REASON FOR PREPARING CERTIFICATE:

- A) THERE IS NO CERTIFICATE FOR THE CORNER ON FILE WITH THE RECORDER OF THE COUNTY IN WHICH THE CORNER IS LOCATED.
- B) CORNER POSITION DIFFERS FROM THAT SHOWN IN THE PUBLIC RECORDS OF THE COUNTY IN WHICH THE CORNER IS LOCATED.
- C) THE CORNER MONUMENT HAS BEEN REPLACED OR MODIFIED.
- D) THE REFERENCE TIES REFERRED TO IN AN EXISTING PUBLIC RECORD ARE INCORRECT OR MISSING.

Sheet Title: U.S. PUBLIC LAND SURVEY CORNER CERTIFICATE

Project Title: JONES COUNTY X-40

Drawn by: DLK

Checked by: DJJ

Approved by: DJJ

Field Book No: COUNTY 3

Scale: N/A

Date: 4/5/02

Project No: 6125



HALL AND HALL ENGINEERS, INC.
209 29TH STREET N.E.
CEDAR RAPIDS, IOWA 52402
(319) 362-9548

2002 3014

FILED
RECORDERS OFFICE
JONES COUNTY IOWA

83436W-081602

83435Y-081602

02 AUG 16 PM 12:40

MARIE KRUTZFIELD
RECORDER 6.00 pd

PREPARED BY HALL & HALL ENGINEERS, INC. 209 29TH STREET N.E. CEDAR RAPIDS, IOWA 52402 (319) 382-9548

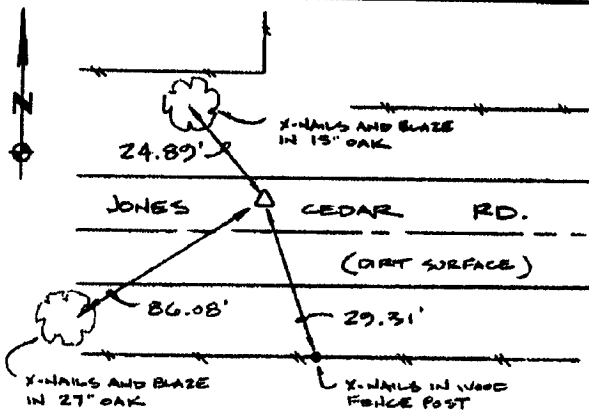
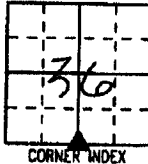
LAND SURVEY MONUMENTS SITUATED IN SECTION 36, TOWNSHIP 83 NORTH,
RANGE 4 WEST, OF THE FIFTH PRINCIPAL MERIDIAN, JONES COUNTY IOWA.

RECOVERY TIE DRAWING

MONUMENT DESCRIPTION AND REMARKS:

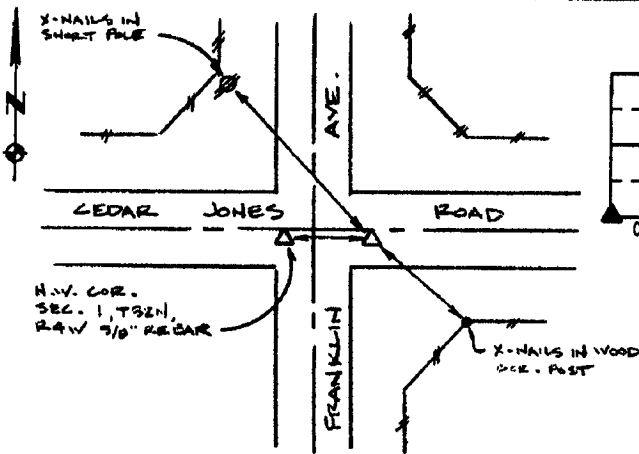
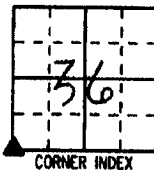
S. 1/4 CORNER, SECTION 36, T83N, R4W

REASON FOR PREPARING CERTIFICATE: (A) B, C OR D
PREVIOUS BOOK _____, PAGE _____
SET 1/2" REBAR WITH RED L.S. CAP #11954
4" DEEP 6" NORTH OF E




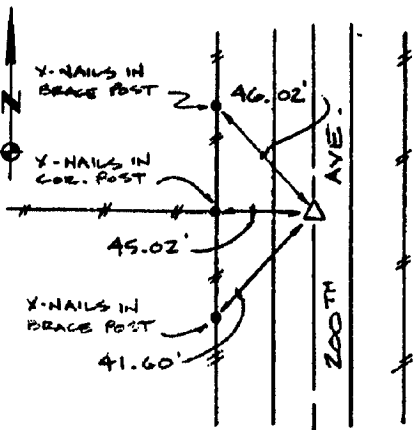
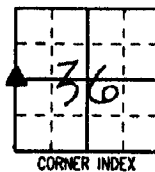
S.W. CORNER, SECTION 36, T83N, R4W

REASON FOR PREPARING CERTIFICATE: A, B, C OR D
PREVIOUS BOOK _____, PAGE _____
FD. 3/8" IRON PIN 10" DEEP 4.5' SOUTH OF
E CEDAR JONES ROAD, 20' EAST OF
FRANKLIN AVE.



W. 1/4 CORNER, SECTION 36, T83N, R4W

REASON FOR PREPARING CERTIFICATE: (A) B, C OR D
PREVIOUS BOOK _____, PAGE _____
FD. 1/2" IRON PIN 4" DEEP E 200TH AVE.
IN LINE WITH FENCE WEST



I hereby certify that this land surveying document was prepared and the related survey work was performed by me or under my direct personal supervision and that I am a duly licensed Land Surveyor under the laws of the State of Iowa.

Signed: [Signature] Date: 8-16-02
Daniel J. Johnson, L.S. 11954
My license renews date is December 31, 2002

Pages or sheets covered by this seal:
(Entire submission unless specified here) 1 of 1

REASON FOR PREPARING CERTIFICATE:

- A) THERE IS NO CERTIFICATE FOR THE CORNER ON FILE WITH THE RECORDER OF THE COUNTY IN WHICH THE CORNER IS LOCATED.
- B) CORNER POSITION DIFFERS FROM THAT SHOWN IN THE PUBLIC RECORDS OF THE COUNTY IN WHICH THE CORNER IS LOCATED.
- C) THE CORNER MONUMENT HAS BEEN REPLACED OR MODIFIED.
- D) THE REFERENCE TIES REFERRED TO IN AN EXISTING PUBLIC RECORD ARE INCORRECT OR MISSING.

Sheet Title: U.S. PUBLIC LAND SURVEY CORNER CERTIFICATE

Project Title: JONES COUNTY X-40



HALL AND HALL ENGINEERS, INC.
209 29TH STREET N.E.
CEDAR RAPIDS, IOWA 52402
(319) 382-9548

Drawn by: DLK	Checked by: DJJ	Approved by: DJJ	Field Book No: COUNTY 3	Scale: N/A	Date: 4/5/02	Project No: 6125
------------------	--------------------	---------------------	----------------------------	---------------	-----------------	---------------------

UNITED STATES PUBLIC LAND SURVEY CORNER CERTIFICATE

OF

Land Survey Monuments situated in Section 35, Township 83 North, Range 4 West, of the Fifth Principal Meridian, Jones County, Iowa. Previously recorded in no corner certificate on file in County Recorder's Office.

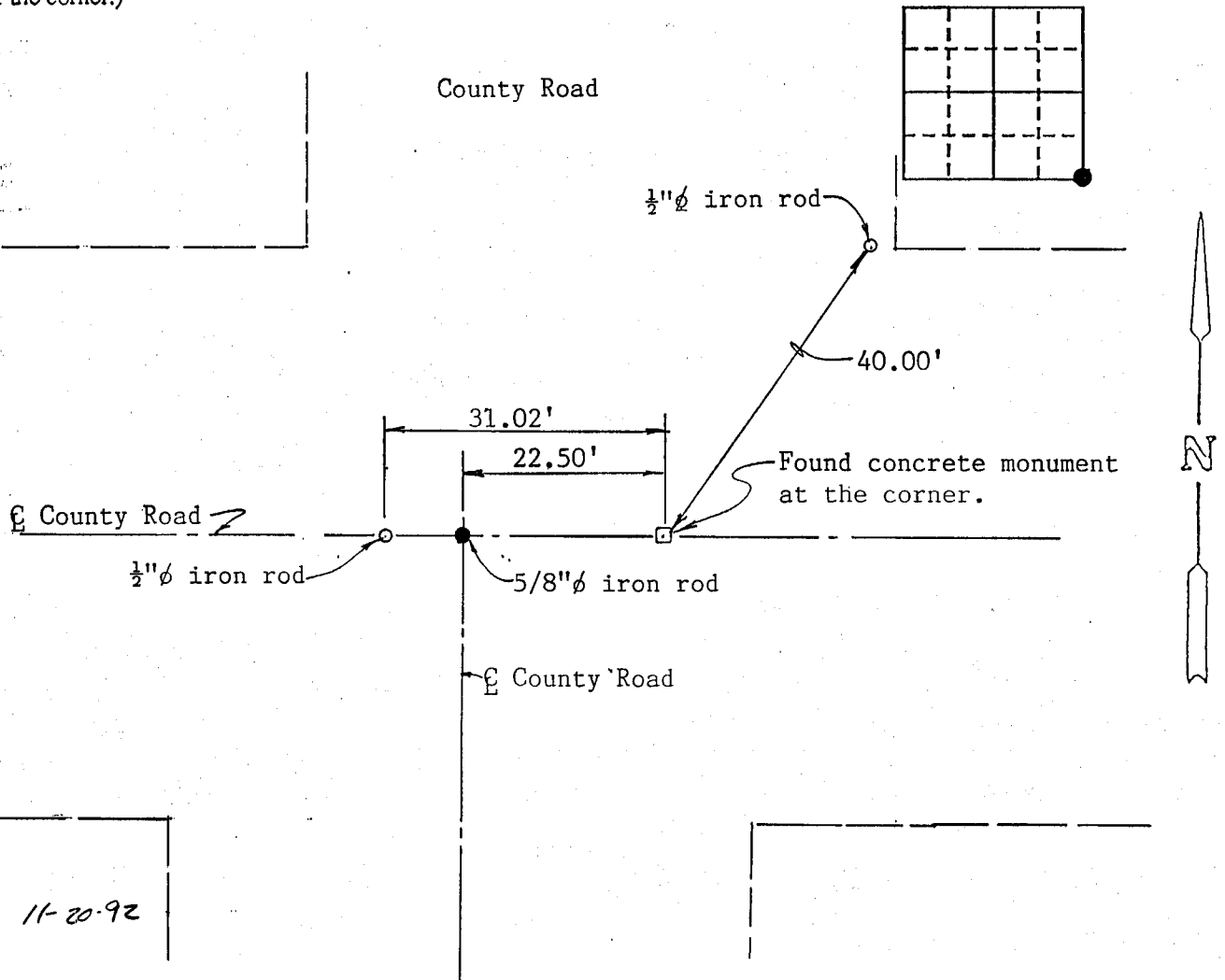
(book, page, document number, etc.)

(Show reason for preparing this certificate, the evidence and detailed procedures used in establishing the corner positions and monumentation found or placed.)

Monument Description and Remarks: Found concrete monument at the corner.

PLAN - VIEW

(Show a minimum of three reference ties to durable physical objects, relevant monuments and physical conditions that will enable recovery of the corner.)




I hereby certify that the survey work was completed and this certificate was prepared by me or under my direct personal supervision and that I am a duly registered land surveyor under the laws of the state of Iowa.

Signature: Roger R. Mohn

Name typed or printed: Roger R. Mohn

Date: May 8, 1992 Reg. No. 10165

Corners	List Corners to be Indexed		
	Section	Twp	Range
SE Corner	35	83N	4W



SEAL

83435y-050892