

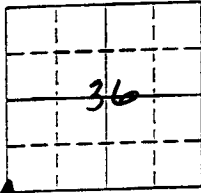
# UNITED STATES PUBLIC LAND SURVEY CORNER CERTIFICATE

LAND SURVEY MONUMENTS SITUATED IN SECTION 36, TOWNSHIP 03 NORTH  
RANGE 2 WEST OF THE 5TH P.M., JONES COUNTY, IOWA.

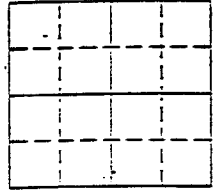
NO SCALE



SW CORNER



NO SCALE



ROCK ROAD

Hole

E STREET SIGN

29 71

28 84

39 43


35 61

NOTCH IN  
END OF  
CULVERT

CUT IN  
END OF  
CULVERT

NOTCH IN  
TOP OF CULVERT

on land  
2-28-96



PREVIOUSLY RECORDED IN BOOK \_\_\_\_\_ PAGE \_\_\_\_\_

MONUMENT DESCRIPTION AND HOW ESTABLISHED \_\_\_\_\_

FOUND 5/8" REBAR

PREVIOUSLY RECORDED IN BOOK \_\_\_\_\_ PAGE \_\_\_\_\_

MONUMENT DESCRIPTION AND HOW ESTABLISHED \_\_\_\_\_

I hereby certify that this plat, survey or report was made by me or under my direct personal supervision and that I am a duly registered Land Surveyor under the laws of the State of Iowa.

Signed Clarence J. Walton Date 7/13/95  
Clarence J. Walton, L.S. Iowa Reg No. 11310  
My Registration Renewal Date is December 31, 1995

CORNERS TO BE INDEXED

CORNER	SECTION	TOWNSHIP	RANGE
SW	36	03N	2W

**BRAIN ENGINEERING, INC.**

700 11TH STREET, SUITE 201  
MARION, IOWA 52302  
(319) 373-1318