

COPY

Jones County Marie Krutzfield Recorder
 Fee Book 2012 2190
 07/31/2012 @0933AM # Pages 1
 ZSC SEC COR CERT
 Total Fees: \$7.00

PREPARED BY: VJ ENGINEERING, DAVID M. WEST, P.L.S., 2570 HOLIDAY ROAD STE. 10, CORALVILLE, IOWA 52241, (319) 338-4939

UNITED STATES PUBLIC LAND SURVEY CORNER CERTIFICATE OF

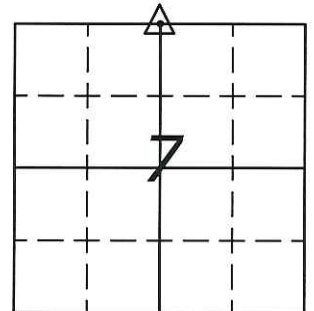
LAND SURVEY MONUMENT SITUATED IN SECTION 7, TOWNSHIP 83 NORTH, RANGE 2 WEST,
 OF THE FIFTH PRINCIPAL MERIDIAN, JONES COUNTY, IOWA.
 PREVIOUSLY RECORDED IN NONE COUNTY RECORDER'S OFFICE.

MONUMENT DESCRIPTION AND REMARKS:

NORTH 1/4 OF SECTION 7-T83N-R2W FOUND 'PK' NAIL IN CENTERLINE JOINT AT THE INTERSECTION OF EXISTING
 "X" IN PAVEMENT. NO PERPETUATING REFERENCES FOR THIS CORNER WERE DISCOVERED. THE CORNER IS
 CONSISTENT WITH OCCUPATION AND POSSESSION LINES AND WAS ACCEPTED AS FOUND. THERE IS NO CERTIFICATE
 ON FILE FOR THIS CORNER.

DISTANCES ARE PLUMB CHAIN UNLESS OTHERWISE NOTED.

PLAN VIEW



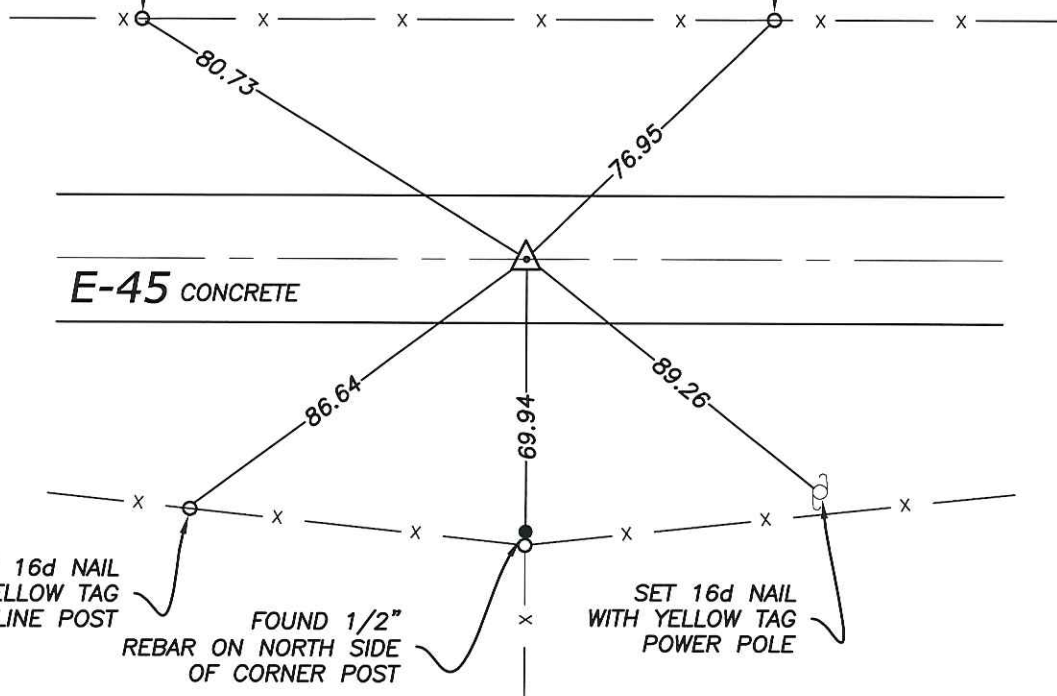
NORTH 1/4 CORNER
SECTION 7-T83N-R2W

FOUND 'PK' NAIL IN CENTERLINE
JOINT AT THE INTERSECTION
OF EXISTING "X" IN PAVEMENT

NORTH


SET 16d NAIL
WITH YELLOW TAG
ON TOP OF LINE POST

SET 16d NAIL
WITH YELLOW TAG
ON TOP OF LINE POST



DATE OF SURVEY: 7/17/12--7/19/12

CORNERS TO BE INDEXED:



I hereby certify that this land surveying document was prepared and the related survey work was performed by me or under my direct personal supervision and that I am a duly licensed Land Surveyor under the laws of the State of Iowa.
David M. West 7/30/12
 DAVID M. WEST, L.S. DATE
 License number 15749
 My license renewal date is December 31, 2012
 Pages or sheets covered by this seal: 1

CORNER	SECTION	TWP	RANGE
NORTH 1/4	7	83N	2W
SOUTH 1/4	6	83N	2W