

COPY

☐☐
 Jones County Marie Krutzfield Recorder
 Fee Book 2012 2191
 07/31/2012 @0934AM # Pages 1
 ZSC SEC COR CERT
 Total Fees: \$7.00

PREPARED BY: VJ ENGINEERING, DAVID M. WEST, P.L.S., 2570 HOLIDAY ROAD STE. 10, CORALVILLE, IOWA 52241, (319) 338-4939

UNITED STATES PUBLIC LAND SURVEY CORNER CERTIFICATE
 OF

LAND SURVEY MONUMENT SITUATED IN SECTION 7, TOWNSHIP 83 NORTH, RANGE 2 WEST,
 OF THE FIFTH PRINCIPAL MERIDIAN, JONES COUNTY, IOWA.
 PREVIOUSLY RECORDED IN NONE COUNTY RECORDER'S OFFICE.

MONUMENT DESCRIPTION AND REMARKS:

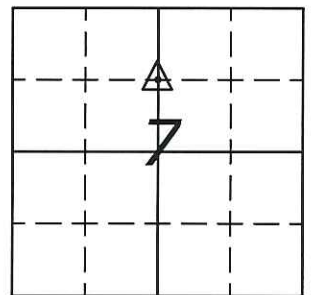
NORTHWEST CORNER OF THE SOUTHWEST 1/4 OF THE NORTHEAST 1/4 OF SECTION 7-T83N-R2W FOUND DISCARDED 12"x8"x7" PINK GRANITE STONE NEAR INTERSECTION OF EXISTING FENCES RUNNING EAST-WEST AND SOUTH. RE-SET STONE AT CORNER OF FENCES AND SET 5/8" REBAR ON THE WEST SIDE OF STONE. A LIMESTONE ROCK WAS ALSO PRESENT NEAR THE CORNER, BUT WAS DISREGARDED. NO REFERENCES OF MONUMENTATION OF THIS CORNER WERE DISCOVERED. THE CORNER IS CONSISTENT WITH OCCUPATION AND POSSESSION LINES AND WAS ACCEPTED AS WITNESSED BY THE EVIDENCE. THERE IS NO CERTIFICATE ON FILE FOR THIS CORNER.

DISTANCES ARE PLUMB CHAIN UNLESS OTHERWISE NOTED.

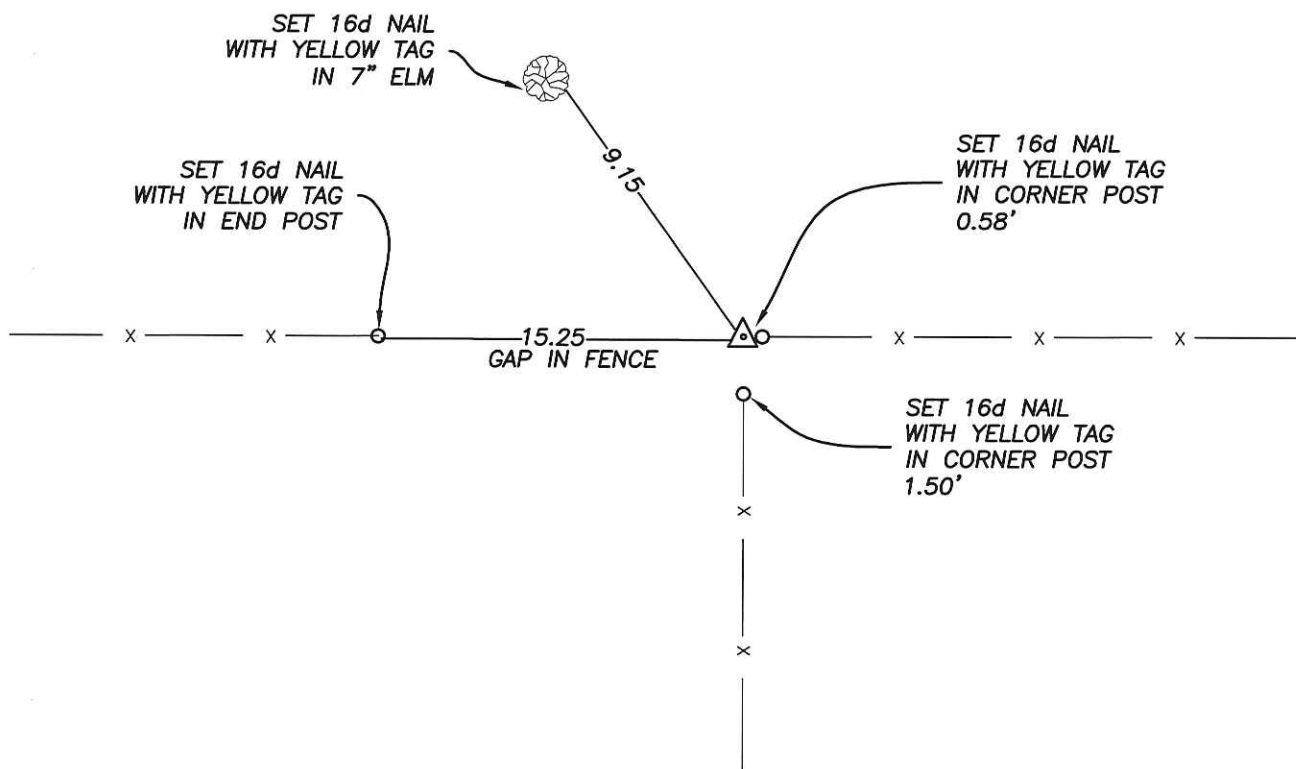
PLAN VIEW

NORTHWEST CORNER
 SOUTHWEST 1/4 NORTHEAST 1/4
 SECTION 7-T83N-R2W


RE-SET 12"x8"x7" PINK GRANITE STONE AT INTERSECTION OF FENCES EAST, WEST, AND SOUTH.
 SET 5/8" REBAR ON WEST SIDE OF STONE



NORTH



DATE OF SURVEY: 7/17/12--7/19/12



I hereby certify that this land surveying document was prepared and the related survey work was performed by me or under my direct personal supervision and that I am a duly licensed Land Surveyor under the laws of the State of Iowa.
David M. West 7/30/12
 DAVID M. WEST, L.S. DATE
 License number 15749
 My license renewal date is December 31, 2012
 Pages or sheets covered by this seal: 1

CORNERS TO BE INDEXED:

CORNER	SECTION	TWP	RANGE
NORTHWEST COR. SW 1/4 NE 1/4	7	83N	2W