

1999 1711

FILED
RECORDERS OFFICE
JONES COUNTY IOWA

99 MAY 10 AM 10:55

MARIE KRUTZFIELD
RECORDER 600 R1

Prepared by Mr. Burger Land Surveyors 510 3rd Street West Court, Northampton, Iowa Phone 319 - 855 2028

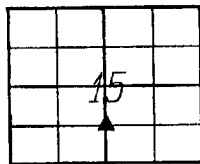

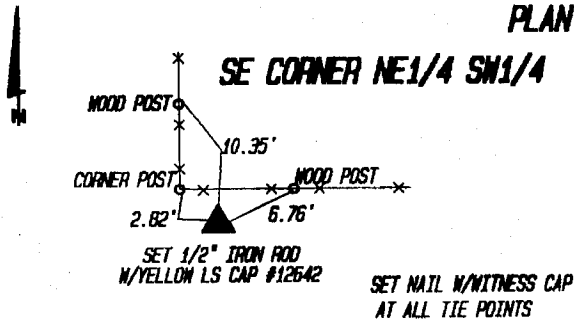
UNITED STATES PUBLIC LAND SURVEY CORNER CERTIFICATE

Land Survey Monuments situated in Section 15, Township 86N, Range 3W, of the Fifth Principal Meridian, Jones County, Iowa. Previously recorded in N/A in County Recorder's Office.

Monument Description and Remarks: (No Corner Certificates found at the County Recorders Office)

SE CORNER NE 1/4 SW 1/4 - SET 1/2" IRON ROD W/LS CAP #12642 ON LINE AND MIDWAY BETWEEN THE S 1/4 CORNER AND THE CENTER OF SECTION

PLAN VIEW



SEAL

SEC. 15 TWP. 86N RANGE 3W

I hereby certify that this land surveying document was prepared and related survey work was performed by me or under my direct personal supervision and that I am a duly licensed Land Surveyor under the laws of the State of Iowa.

William H. Burger 4/30/99
Date

William H. Burger

License number 12642

My license renewal date is December 31, 2000

Pages or Sheets covered by this seal: Sheet 1 of 1

CORNERS TO BE INDEXED

Corner

<u>SE CORNER NE 1/4 SW 1/4</u>	Section <u>15</u>	Twp <u>86N</u>	Range <u>3W</u>
_____	Section _____	Twp _____	Range _____
_____	Section _____	Twp _____	Range _____
_____	Section _____	Twp _____	Range _____

86315r-043099