

2002 1608

FILED
RECORDERS OFFICE
JONES COUNTY IOWA

863320-052302

02 APR 26 AM 9:50

MARIE KRUTZFIELD
RECORDER *NO FEE*

J.D. TJEPKES, LS. JONES COUNTY ENGINEER'S OFFICE, 19501 HWY. 64, ANAMOSA, IOWA, 52205 (319)462-3785

UNITED STATES PUBLIC LAND SURVEY CORNER CERTIFICATE

LAND SURVEY MONUMENTS SITUATED IN SECTION 32, TOWNSHIP 86
NORTH, RANGE 3 WEST OF THE 5TH P.M., JONES COUNTY, IOWA

CORNERS TO BE INDEXED

CORNER SECTION TOWNSHIP RANGE
E 1/4 32 T86N R3W

OFFICE FILE NO.

863320_042502



SURVEY DISK
IN TREE

SURVEY DISK
8" CEDAR

SURVEY
DISK
IN TREE
FD. "X"
NAILS

CULTIVATED FIELD

DATE OF FIELD WORK
11-08-01

FD. 5/8" REBAR
LS#11954
BY OLD FENCE
POST

FD. "X"
NAILS IN
FE POST

PREVIOUSLY RECORDED IN BOOK NA, PAGE NA
MONUMENT DESCRIPTION AND HOW ESTABLISHED _____

FROM TIES OF DAN JOHNSON LS #11954, IN ENGINEERS OFFICE FOUND
5/8" REBAR ALONG EAST-WEST FENCE LINE.

FIELD BK. #362 P. 45

18.60'

8.80'

6.00'

26.50'


16.20'

SURVEY DISK
8" CEDAR

CORNERS TO BE INDEXED

CORNER SECTION TOWNSHIP RANGE

OFFICE FILE NO.



CORNERS TO BE INDEXED

CORNER SECTION TOWNSHIP RANGE

OFFICE FILE NO.



PREVIOUSLY RECORDED IN BOOK _____, PAGE _____
MONUMENT DESCRIPTION AND HOW ESTABLISHED _____


PREVIOUSLY RECORDED IN BOOK _____, PAGE _____
MONUMENT DESCRIPTION AND HOW ESTABLISHED _____

I hereby declare that this plat, survey or report was made by me or under my direct personal supervision and that I am a duly registered Land Surveyor under the laws of the State of Iowa.

Signed:

Joseph D. Tjepkes 4-25-02

Joseph D. Tjepkes L.S. Iowa Reg. No. 14807
My Registration Renewal Date is December 31, 2002



J.D. TJEPKES LS 14807
JONES COUNTY
ENGINEER'S OFFICE

19501 HWY. 64,
ANAMOSA, IOWA,
52205 (319)462-3785

SECTION CORNER CERTIFICATE

OF
 LAND SURVEY MONUMENTS SITUATED IN SECTION 33, TOWNSHIP 86 NORTH,
 RANGE 3 WEST, OF THE FIFTH PRINCIPAL MERIDIAN, JONES, COUNTY, IOWA.

PREVIOUSLY RECORDED IN BOOK _____ AT PAGE _____.

FOR RECORDER'S USE

REASON FOR PREPARING CERTIFICATE:

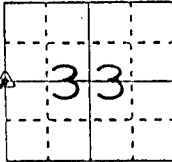
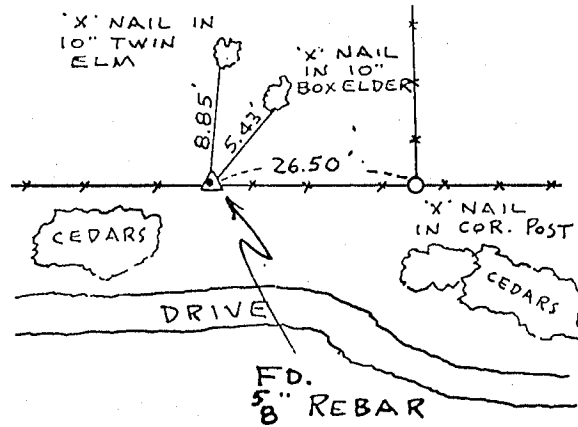
- A) THERE IS NO CERTIFICATE FOR THE CORNER ON FILE WITH THE RECORDER OF THE COUNTY IN WHICH THE CORNER IS LOCATED.
- B) CORNER POSITION DIFFERS FROM THAT SHOWN IN THE PUBLIC RECORDS OF THE COUNTY IN WHICH THE CORNER IS LOCATED.
- C) THE CORNER MONUMENT HAS BEEN REPLACED OR MODIFIED.
- D) THE REFERENCE TIES REFERRED TO IN AN EXISTING PUBLIC RECORD ARE INCORRECT.

MONUMENT DESCRIPTION AND REMARKS :

W 1/4 CORNER SECTION 33-T86N-R3W FOUND 5/8" REBAR FLUSH WITH GROUND ON EAST-WEST FENCE LINE 26 1/2' WEST OF FENCE LINE NORTH

RECOVERY TIE DRAWING

W 1/4 COR 33 86 3



NOT TO SCALE

3-3-93 ON CARD & 4000 SEC 32 M.S.

I, DANIEL J. JOHNSON, CERTIFY THAT THE CORNER LOCATION(S) SHOWN ON THIS RECORD WERE DETERMINED BY ME OR UNDER MY DIRECTION AND CONTROL AND THAT THIS U.S. PUBLIC LAND SURVEY MONUMENT RECORD IS CORRECT AND COMPLETE TO THE BEST OF MY KNOWLEDGE AND BELIEF.

Daniel J. Johnson
 DANIEL J. JOHNSON L.S. NO 11954 DATE 12-30-92



D N G E L J O H N S O N	GOVERNMENT CORNER 5/8" TIC PIN SET CENTERLINE EXISTING FENCE LINE R.O.W. LINE	SHEET TITLE: U.S. PUBLIC LAND SURVEY RECORD PROJECT TITLE: BOB SHIMANEK SURVEY	H A L L	HALL AND HALL ENGINEERS, INC. 226 29TH STREET DRIVE S.E. CEDAR RAPIDS, IOWA 52403 319-362-9548		
	TOWNSHIP: RWB COUNTY: DJJ APP: GDM	DATE: 12-9-92 SCALE: NONE		FNO: OT 27 PRNO: 4727		

863320-123192