

# SECTION CORNER CERTIFICATE

OF  
 LAND SURVEY MONUMENTS SITUATED IN SECTION 8, TOWNSHIP 86 NORTH,  
 RANGE 3 WEST, OF THE FIFTH PRINCIPAL MERIDIAN, JONES, COUNTY, IOWA.

PREVIOUSLY RECORDED IN BOOK \_\_\_\_\_ AT PAGE \_\_\_\_\_.

FOR RECORDER'S USE

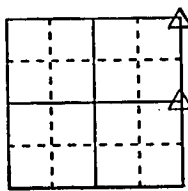
**REASON FOR PREPARING CERTIFICATE:**

- A) THERE IS NO CERTIFICATE FOR THE CORNER ON FILE WITH THE RECORDER OF THE COUNTY IN WHICH THE CORNER IS LOCATED.
- B) CORNER POSITION DIFFERS FROM THAT SHOWN IN THE PUBLIC RECORDS OF THE COUNTY IN WHICH THE CORNER IS LOCATED.
- C) THE CORNER MONUMENT HAS BEEN REPLACED OR MODIFIED.
- D) THE REFERENCE TIES REFERRED TO IN AN EXISTING PUBLIC RECORD ARE INCORRECT.

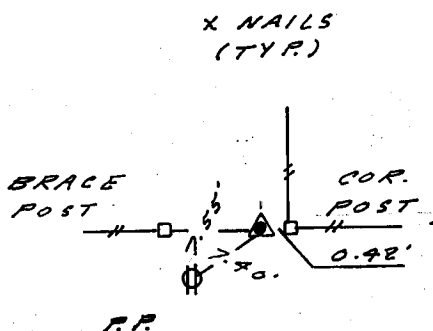
**MONUMENT DESCRIPTION AND REMARKS :**

## RECOVERY TIE DRAWING

NE. COR. NE. 14 8-T86N-R3W



SE. COR. NE. 14 8-T86N-R3W

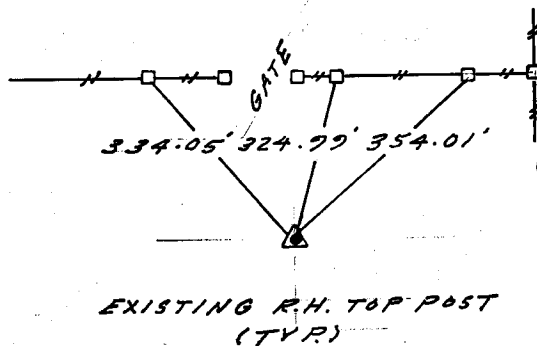


ON CARD  
3-23-93

FOUND PIN IN CONC.




NOT TO SCALE



3-23-93 M.S.

FOUND PIN IN CONC 2' DEEP

I, ROBERT D. MICKELSON, CERTIFY THAT THE CORNER LOCATION(S) SHOWN ON THIS RECORD WERE DETERMINED BY ME OR UNDER MY DIRECTION AND CONTROL AND THAT THIS U.S. PUBLIC LAND SURVEY MONUMENT RECORD IS CORRECT AND COMPLETE TO THE BEST OF MY KNOWLEDGE AND BELIEF.



*Robert D. Mickelson* 7-19-93  
 ROBERT D. MICKELSON L.S. NO 7036 DATE  
 MY BIENNIAL REGISTRATION EXPIRES DECEMBER 31, 1994.

86308e-071993, 863080-071993

DIGITAL	<input checked="" type="checkbox"/> GOVERNMENT CORNER <input type="checkbox"/> 5/8" TIE PIN SET <input type="checkbox"/> CENTERLINE <input type="checkbox"/> EXISTING FENCE LINE <input type="checkbox"/> R.O.W. LINE	SHEET TITLE: U.S. PUBLIC LAND SURVEY CORNER CERTIFICATE  PROJECT TITLE: SECTION CORNER TIES		MMS CONSULTANTS, INC. Iowa City, Iowa 319-351-8282
	C.D. G.L.R. C.R. R.D.M. A.P. R.D.M. DATE: 7/17/93	SCALE: NONE		F.N.B. 328 P.N.B. 3593-001

# SECTION CORNER CERTIFICATE

OF  
 LAND SURVEY MONUMENTS SITUATED IN SECTION 8, TOWNSHIP 86 NORTH,  
 RANGE 3 WEST, OF THE FIFTH PRINCIPAL MERIDIAN, JONES, COUNTY, IOWA.

PREVIOUSLY RECORDED IN BOOK \_\_\_\_\_ AT PAGE \_\_\_\_\_.

FOR RECORDER'S USE

**REASON FOR PREPARING CERTIFICATE:**

- A) THERE IS NO CERTIFICATE FOR THE CORNER ON FILE WITH THE RECORDER OF THE COUNTY IN WHICH THE CORNER IS LOCATED.
- B) CORNER POSITION DIFFERS FROM THAT SHOWN IN THE PUBLIC RECORDS OF THE COUNTY IN WHICH THE CORNER IS LOCATED.
- C) THE CORNER MONUMENT HAS BEEN REPLACED OR MODIFIED.
- D) THE REFERENCE TIES REFERRED TO IN AN EXISTING PUBLIC RECORD ARE INCORRECT.

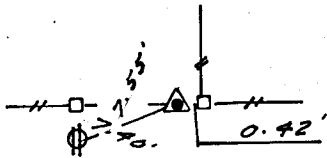
MONUMENT DESCRIPTION AND REMARKS :

## RECOVERY TIE DRAWING

NE. COR. NE. 14 8-86-3

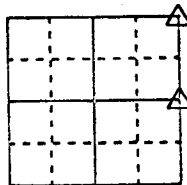
SE. COR. NE. 14 8-86-3

X NAILS  
(TYR)

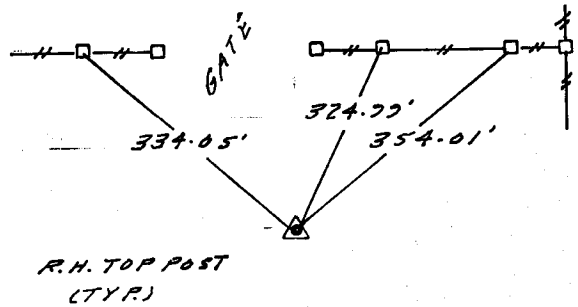


ON CAED 8-23-93 M.S.

PIN IN CONG.




NOT TO SCALE



8-23-93 M.S.

PIN IN CONG. 2' DEEP

I, ROBERT D. MICKELSON, CERTIFY THAT THE CORNER LOCATION(S) SHOWN ON THIS RECORD WERE DETERMINED BY ME OR UNDER MY DIRECTION AND CONTROL AND THAT THIS U.S. PUBLIC LAND SURVEY MONUMENT RECORD IS CORRECT AND COMPLETE TO THE BEST OF MY KNOWLEDGE AND BELIEF.



*Robert D. Mickelson* 6-24-93  
 ROBERT D. MICKELSON L.S. NO 7036 DATE  
 MY BIENNIAL REGISTRATION EXPIRES DECEMBER 31, 1994.

86308e-062493, 86308o-062493

DZ/MOML △ GOVERNMENT CORNER ○ 5/8" THE PIN SET --- CENTERLINE - - - EXISTING FENCE LINE - - - R.O.W. LINE	SHEET TITLE: U.S. PUBLIC LAND SURVEY RECORD PROJECT TITLE: SECTION CORNER TIES		MMS CONSULTANTS, INC. Iowa City, Iowa 319-351-8282
	ZWD G.L.R.    XIC RDM    AP RDM    R 6124193    SCALE NONE    P 328    P 3523-001		