

# SECTION CORNER CERTIFICATE

OF  
 LAND SURVEY MONUMENTS SITUATED IN SECTION 8, TOWNSHIP 86 NORTH,  
 RANGE 3 WEST, OF THE FIFTH PRINCIPAL MERIDIAN, JONES, COUNTY, IOWA.

PREVIOUSLY RECORDED IN BOOK \_\_\_\_\_ AT PAGE \_\_\_\_\_ .

FOR RECORDER'S USE

**REASON FOR PREPARING CERTIFICATE:**

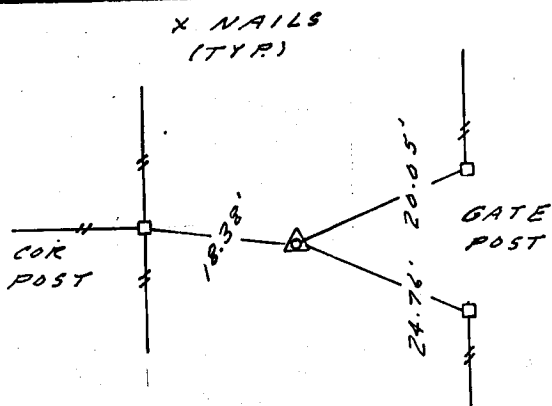
- A) THERE IS NO CERTIFICATE FOR THE CORNER ON FILE WITH THE RECORDER OF THE COUNTY IN WHICH THE CORNER IS LOCATED.
- B) CORNER POSITION DIFFERS FROM THAT SHOWN IN THE PUBLIC RECORDS OF THE COUNTY IN WHICH THE CORNER IS LOCATED.
- C) THE CORNER MONUMENT HAS BEEN REPLACED OR MODIFIED.
- D) THE REFERENCE TIES REFERRED TO IN AN EXISTING PUBLIC RECORD ARE INCORRECT.

**MONUMENT DESCRIPTION AND REMARKS :**


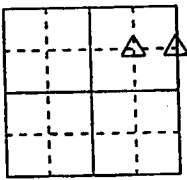
SW. COR. NE. 1/4 NE. 1/4 FOUND SPIKE, SET 5/8" PIN  
 SE. COR. NE. 1/4 NE. 1/4 SET 5/8" PIN EQUAL SPLIT NE COR. SEC. 8 & E. 1/4 COR.

## RECOVERY TIE DRAWING

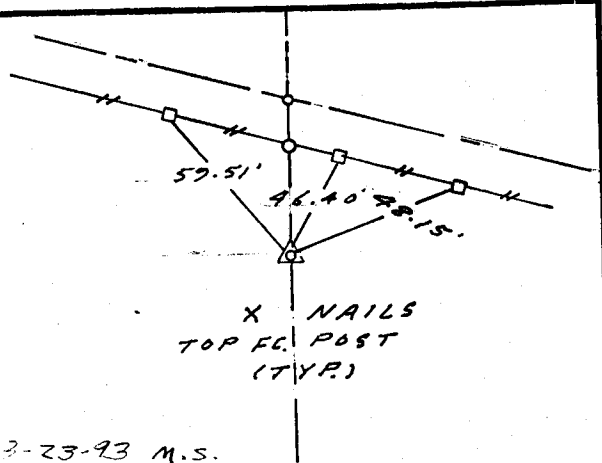
SW. COR. NE. 1/4 NE. 1/4 8-86-3



IN 8-23-93 M.S.  
 CARD SET 5/8" PIN



SE. COR. NE. 1/4 NE. 1/4 8-86-3



3-23-93 M.S.

SET 5/8" PIN

I, ROBERT D. MICKELSON, CERTIFY THAT THE CORNER LOCATION(S) SHOWN ON THIS RECORD WERE DETERMINED BY ME OR UNDER MY DIRECTION AND CONTROL AND THAT THIS U.S. PUBLIC LAND SURVEY MONUMENT RECORD IS CORRECT AND COMPLETE TO THE BEST OF MY KNOWLEDGE AND BELIEF.



*Robert D. Mickelson* 7-19-93  
 ROBERT D. MICKELSON L.S. NO 7036 DATE 863081-071993  
 MY BIENNIAL REGISTRATION EXPIRES DECEMBER 31, 1994. 863081-071993

DZMOM	<input checked="" type="checkbox"/> GOVERNMENT CORNER <input type="checkbox"/> 5/8" TIE PIN SET CENTERLINE <input type="checkbox"/> EXISTING FENCE LINE <input type="checkbox"/> R.O.W. LINE	SHEET TITLE: U.S. PUBLIC LAND SURVEY CORNER CERTIFICATE PROJECT TITLE: SECTION CORNER TIES	MMS CONSULTANTS, INC. Iowa City, Iowa 319-351-8282
	TYPED BY: G.L.R. REC'D BY: R.D.M. APPROVED BY: R.D.M. DATE: 7/18/93	SCALE: NONE FNO: 341 PNO: 3593-001	