

J.D. TJEPKES, LS. JONES COUNTY ENGINEER'S OFFICE, 19501 HWY. 64, ANAMOSA, IOWA, 52205 (319)462-3785

UNITED STATES PUBLIC LAND SURVEY CORNER CERTIFICATE

LAND SURVEY MONUMENTS SITUATED IN SECTION 10, TOWNSHIP 86
 NORTH, RANGE 3 WEST OF THE 5TH P.M., JONES COUNTY, IOWA

CORNERS TO BE INDEXED

CORNER SECTION TOWNSHIP RANGE
 W1/4 10 86N 3W

OFFICE FILE NO.
 86309a_011707.tif

FIELD NOTES:
 12-18-2006
 BK #373
 P 79

STATE PLANE COORDINATE
 NAD 83 IOWA NORTH
 N 3571880.589
 E 5546493.337

NOTE: THE STATE PLANE COORDINATE AS INDICATED IS FOR CONVENIENCE ONLY. THE TIES AS SHOWN SHOULD BE USED TO REPLACE THE CORNER, IF DESTROYED

PREVIOUSLY RECORDED IN BOOK NA PAGE NA
 MONUMENT DESCRIPTION AND HOW ESTABLISHED
 PER TIES ON FILE AT JONES COUNTY ENGINEER'S OFFICE, FOUND CONCRETE MONUMENT W/ IRON ROD BURIED 4". TIES AS INDICATED FOR W1/4 CORNER SECTION 10 T86N R3W.

CORNERS TO BE INDEXED

CORNER SECTION TOWNSHIP RANGE
 S1/4 10 86N 3W

OFFICE FILE NO.
 86315c_011707.tif

FIELD NOTES:
 12-18-2006
 BK #373
 P 79

STATE PLANE COORDINATE
 NAD 83 IOWA NORTH
 N 3569038.524
 E 5549173.992

NOTE: THE STATE PLANE COORDINATE AS INDICATED IS FOR CONVENIENCE ONLY. THE TIES AS SHOWN SHOULD BE USED TO REPLACE THE CORNER, IF DESTROYED

PREVIOUSLY RECORDED IN BOOK NA PAGE NA
 MONUMENT DESCRIPTION AND HOW ESTABLISHED
 PER PHYSICAL EVIDENCE FOUND "X" NAILS, & FOUND IRON PIN BURIED 2" BELOW PRESENT ROAD TOP. TIES AS INDICATED FOR S1/4 CORNER SECTION 10 T86N R3W.

CORNERS TO BE INDEXED

CORNER SECTION TOWNSHIP RANGE
 SW COR 10 86N 3W

OFFICE FILE NO.
 86316e_011707.tif

STATE PLANE COORDINATE
 NAD 83 IOWA NORTH
 N 3569012.276
 E 5546507.862

FIELD NOTES:
 12-18-2006
 BK #373
 P 80

NOTE: THE STATE PLANE COORDINATE AS INDICATED IS FOR CONVENIENCE ONLY. THE TIES AS SHOWN SHOULD BE USED TO REPLACE THE CORNER, IF DESTROYED

PREVIOUSLY RECORDED IN BOOK 2002 PAGE 0489
 MONUMENT DESCRIPTION AND HOW ESTABLISHED
 PER TIES FILED AS DOCUMENT 2002-0489. AT JONES COUNTY RECORDER'S OFFICE, FOUND 3/4" REBAR BURIED 12" BELOW PRESENT GROUND LEVEL. TIES AS INDICATED FOR SW CORNER SECTION 10 T86N R3W.

CORNERS TO BE INDEXED

CORNER SECTION TOWNSHIP RANGE

OFFICE FILE NO.

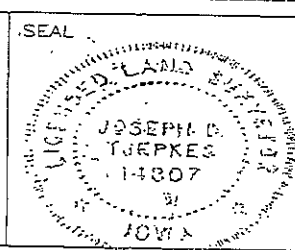
FIELD NOTES:

PREVIOUSLY RECORDED IN BOOK _____ PAGE _____
 MONUMENT DESCRIPTION AND HOW ESTABLISHED _____

I hereby declare that this plat, survey or report was made by me or under my direct personal supervision and that I am a duly registered Land Surveyor under the laws of the State of Iowa.

Signed: *[Signature]* 1-17-07

Joseph D Tjepkes L.S. Iowa Reg. No. 14807
 My Registration Renewal Date is December 31, 2008



J.D. TJEPKES LS 14807
 JONES COUNTY
 ENGINEER'S OFFICE

19501 HWY. 64,
 ANAMOSA, IOWA,
 52205 (319)462-3785

Lowell sec. 9
E 1/4

SECTION CORNER CERTIFICATE

of

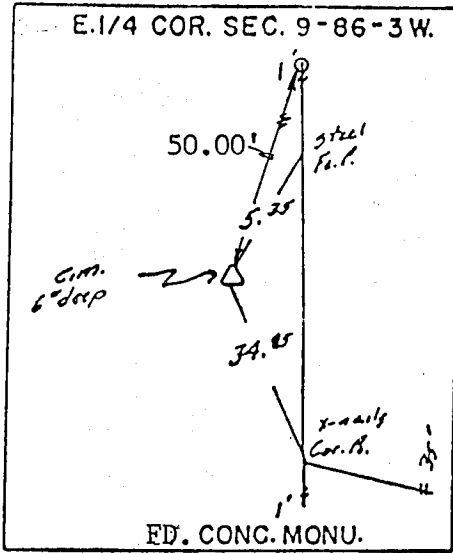
LAND SURVEY MONUMENTS SITUATED IN SECTION 9, TOWNSHIP 86 NORTH,
RANGE 3 WEST, OF THE FIFTH PRINCIPAL MERIDIAN, JONES,
COUNTY, IOWA

PREVIOUSLY RECORDED IN BOOK _____ PAGE _____

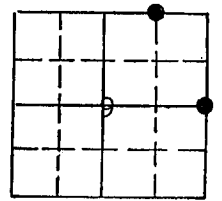
MONUMENT DESCRIPTION AND REMARKS: Found concrete monument at the East 1/4 Corner
with all of the reference ties okay. Set 1/2"Ø iron rod w/RLS cap no. 10165
at the NE corner of the NW 1/4-NE 1/4 of Section 9.

ON Cord
8-17-90
P.P.

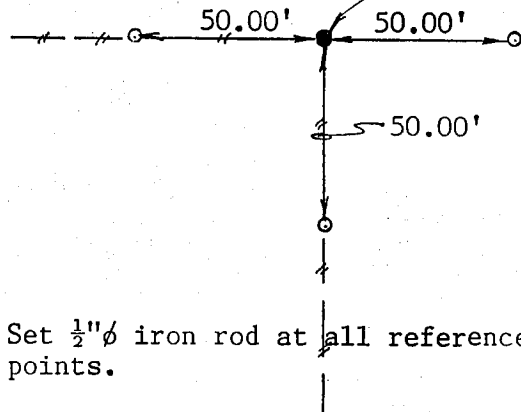
RECOVERY TIE DRAWING



ON Cord
8-17-90
P.P.



Set 1/2"Ø iron rod w/RLS cap no. 10165
at the NE corner of the NW 1/4-NE 1/4.




Set 1/2"Ø iron rod at all reference tie
points.

STATE OF IOWA SS
COUNTY OF Jones

I HEREBY CERTIFY THAT THE SURVEY WORK WAS
COMPLETED AND THIS CERTIFICATE WAS PREPARED
BY ME OR UNDER MY DIRECT PERSONAL SUPERVISION
AND THAT I AM A DULY REGISTERED LAND SURVEYOR
UNDER THE LAWS OF THE STATE OF IOWA.

Roger R. Mohn
REGISTERED LAND SURVEYOR NO. 10165

August 13, 1990
DATE



86309d-081390
86309o-081390