

Lowell sec. 9
E 1/4

SECTION CORNER CERTIFICATE

of

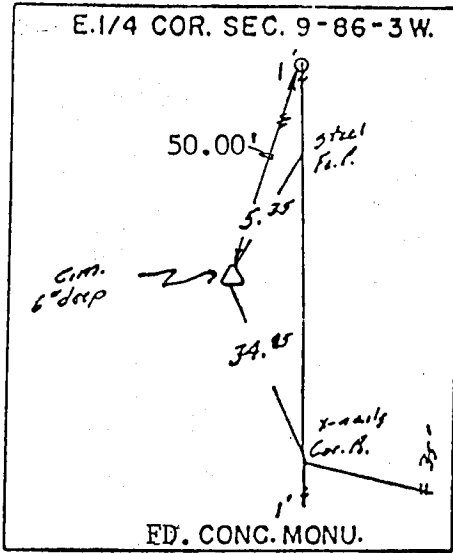
LAND SURVEY MONUMENTS SITUATED IN SECTION 9, TOWNSHIP 86 NORTH,
RANGE 3 WEST, OF THE FIFTH PRINCIPAL MERIDIAN, JONES,
COUNTY, IOWA

PREVIOUSLY RECORDED IN BOOK _____ PAGE _____

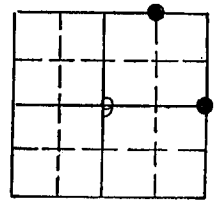
MONUMENT DESCRIPTION AND REMARKS: Found concrete monument at the East 1/4 Corner
with all of the reference ties okay. Set 1/2"Ø iron rod w/RLS cap no. 10165
at the NE corner of the NW 1/4-NE 1/4 of Section 9.

ON Cord
8-17-90
P.P.

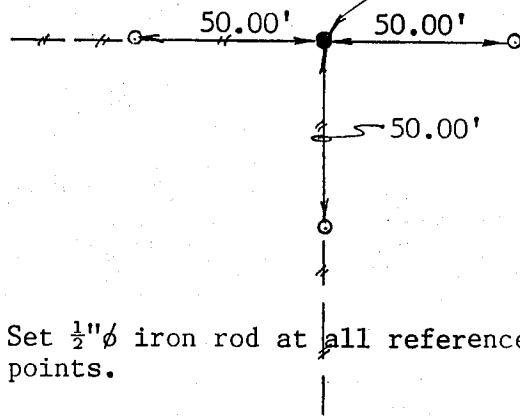
RECOVERY TIE DRAWING



ON Cord
8-17-90
P.P.



Set 1/2"Ø iron rod w/RLS cap no. 10165
at the NE corner of the NW 1/4-NE 1/4.




Set 1/2"Ø iron rod at all reference tie
points.

STATE OF IOWA SS
COUNTY OF Jones

I HEREBY CERTIFY THAT THE SURVEY WORK WAS
COMPLETED AND THIS CERTIFICATE WAS PREPARED
BY ME OR UNDER MY DIRECT PERSONAL SUPERVISION
AND THAT I AM A DULY REGISTERED LAND SURVEYOR
UNDER THE LAWS OF THE STATE OF IOWA.

Roger R. Mohn
REGISTERED LAND SURVEYOR NO. 10165



August 13, 1990
DATE

86309d-081390
86309o-081390