

PREPARED BY  
 STEPHEN MICHAEL BRAIN, BRAIN ENGINEERING, INC., 1540 MIDLAND COURT NE, CEDAR RAPIDS, IOWA PH. (319) 294-9424

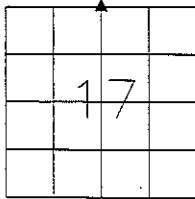
# UNITED STATES PUBLIC LAND SURVEY CORNER CERTIFICATE

LAND SURVEY MONUMENTS SITUATED IN SECTION 17, TOWNSHIP 84 NORTH  
 RANGE 2 WEST OF THE 5TH P.M., JONES COUNTY, IOWA.

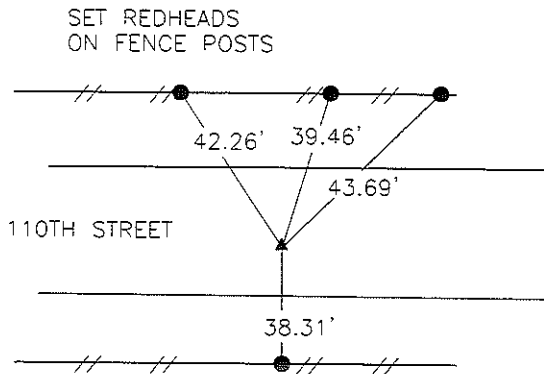

NO SCALE



N 1/4 CORNER



NO SCALE




PREVIOUSLY RECORDED IN BOOK \_\_\_\_\_ PAGE \_\_\_\_\_

MONUMENT DESCRIPTION AND HOW ESTABLISHED \_\_\_\_\_

SET 1/2" REBAR WITH YELLOW PLASTIC CAP #9647 AFTER DOUBLING DISTANCE FROM NW CORNER OF SECTION 17 AND THE NW CORNER NE 1/4 NW 1/4 SECTION 17. SPLIT RIGHT OF WAY FENCES AND SET IN CENTER OF ROAD ACCORDING AS PER COUNTY ROAD RECORDS.

PREVIOUSLY RECORDED IN BOOK \_\_\_\_\_ PAGE \_\_\_\_\_

MONUMENT DESCRIPTION AND HOW ESTABLISHED \_\_\_\_\_



I hereby certify that this land surveying document and the related survey work was performed by me or under my direct personal supervision and that I am a duly licensed Land Surveyor under the laws of the State of Iowa.

Signed Stephen Michael Brain Date 10/20/09

Stephen Michael Brain, L.S.  
 My License Renewal Date is December 31, 2010  
 License Number 9647  
 Pages or sheets covered by this seal: 1/1

- A.THERE IS NO CERTIFICATE FOR THE CORNER ON FILE WITH THE RECORDER OF THE COUNTY IN WHICH THE CORNER IS LOCATED
- B.THE SURVEYOR IN RESPONSIBLE CHARGE OF THE LAND SURVEYING ACCEPTS A CORNER POSITION WHICH DIFFERS FROM THAT SHOWN IN THE PUBLIC RECORDS OF THE COUNTY IN WHICH THE CORNER IS LOCATED.
- C.THE CORNER MONUMENT IS REPLACED OR MODIFIED IN ANY WAY.
- D.THE REFERENCE TIES REFERRED TO IN AN EXISTING PUBLIC RECORD ARE NOT CORRECT.

CORNERS TO BE INDEXED

CORNER	SECTION	TOWNSHIP	RANGE
N 1/4 CORNER	17	T84N	R2 W

**BRAIN ENGINEERING, INC.**

1540 MIDLAND COURT NE  
 CEDAR RAPIDS, IOWA 52402 414509-10  
 (319) 294-9424 MAB 10/20/09