

Instrument #: 2019-2248
 08/13/2019 02:06:18 PM Total Pages: 1
 ZSC SECTION CORNER CERTIFICATE
 Recording Fee: \$7.00 Transfer Tax: \$0
 Sheri L. Jones, Recorder, Jones County Iowa



Prepared by *Wm. Burger Land Surveyor* 510 3rd Street West Court, Worthington, Iowa 52078 Phone 563 - 855 2028

UNITED STATES PUBLIC LAND SURVEY CORNER CERTIFICATE

Land Survey Monuments situated in Section 18, Township 84N, Range 2W, of the Fifth Principal Meridian, Jones County, Iowa. Previously recorded in N/A in the Office of the County Recorder

Monument Description and Remarks: (No Corner Certificates found at the County Recorder's Office)

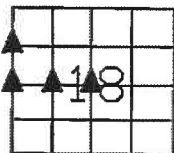
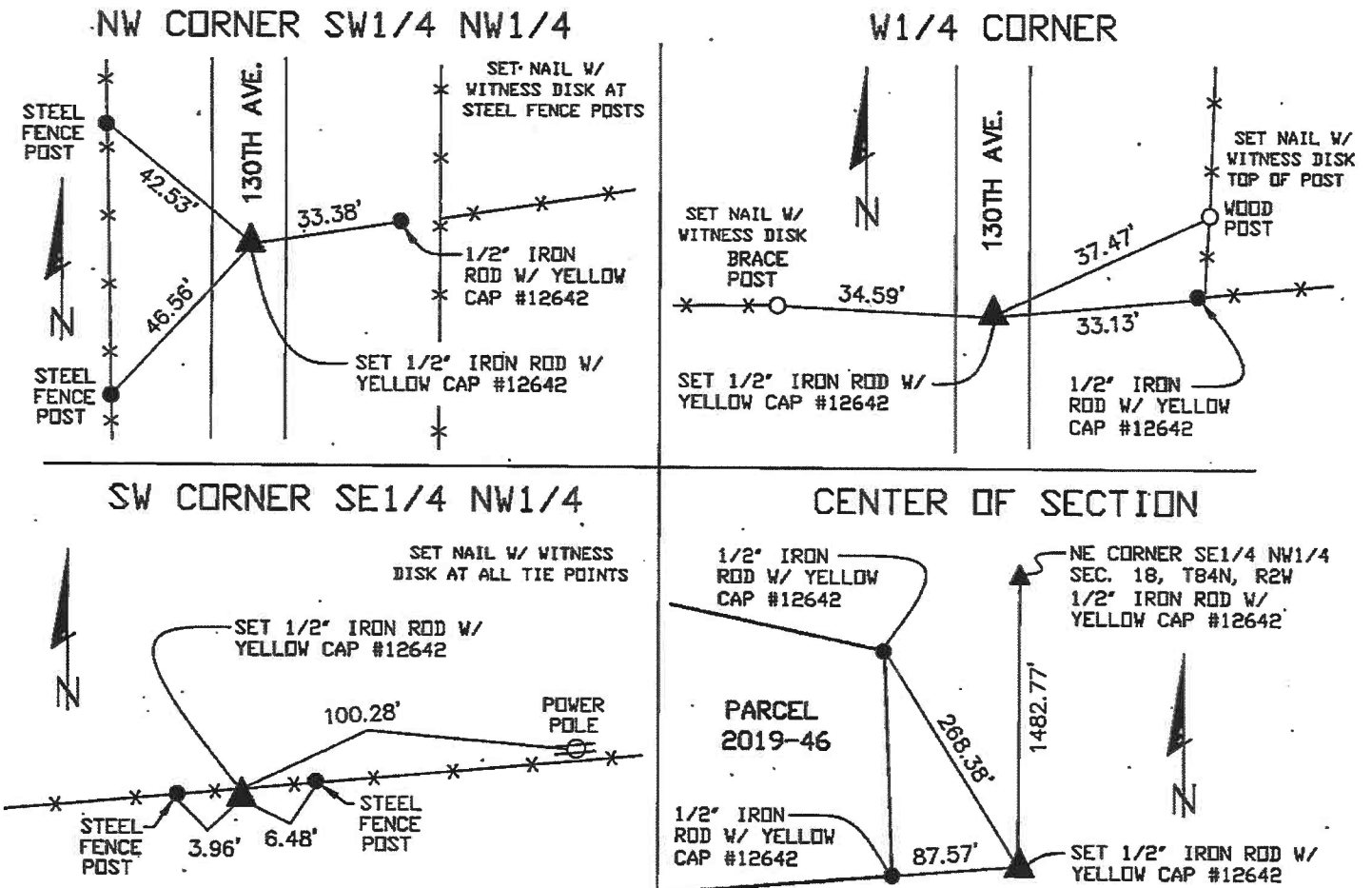
NW CORNER SW1/4 NW1/4 - SET 1/2" IRON ROD WITH YELLOW CAP #12642 - SET ON LINE AND MIDWAY BETWEEN THE W1/4 CORNER AND THE NW CORNER

W1/4 CORNER - SET 1/2" IRON ROD WITH YELLOW CAP #12642 - SET MIDWAY BETWEEN THE SW CORNER AND THE NW CORNER AND IN THE CENTER OF 130TH AVENUE ACCORDING TO OLD ROAD RECORDS FOUND AT THE JONES COUNTY ENGINEER'S OFFICE

SW CORNER SE1/4 NW1/4 - SET 1/2" IRON ROD W/ YELLOW CAP #12642 - SET IN FENCELINE AND AT A PROPORTIONATE DISTANCE BETWEEN THE W1/4 CORNER AND THE CENTER OF SECTION

CENTER OF SECTION - SET 1/2" IRON ROD W/ YELLOW CAP #12642 - USED FENCELINE EVIDENCE AND ORIGINAL GOVERNMENT SURVEY NOTES TO SET THIS CORNER


PLAN VIEW



SEC. 18 TWP. 84N RANGE 2W

CORNERS TO BE INDEXED

NW CORNER SW1/4 NW1/4	18	84N	2W
W1/4 CORNER	18	84N	2W
SW CORNER SE1/4 NW1/4	18	84N	2W
CENTER OF SECTION	18	84N	2W



I hereby certify that this land surveying document was prepared and related survey work was performed by me or under my direct personal supervision and that I am a duly licensed Land Surveyor under the laws of the State of Iowa.

William H. Burger 8/13/19
 William H. Burger Date

License number 12642
 My license renewal date is December 31, 2020
 Pages or Sheets covered by this seal: Sheet 1 of 1