

2003 3745

FILED  
RECORDERS OFFICE  
JONES COUNTY IOWA

03 AUG -6 AM 9:04

MARIE KRUTZFIELD  
RECORDER *No Fee*

J.D. Tjepkes, LS. JONES COUNTY ENGINEER'S OFFICE, 19501 HWY. 64, ANAMOSA, IOWA, 52205 (319)462-3785

# UNITED STATES PUBLIC LAND SURVEY CORNER CERTIFICATE

LAND SURVEY MONUMENTS SITUATED IN SECTION 21, TOWNSHIP 84  
NORTH, RANGE 2 WEST OF THE 5TH P.M., JONES COUNTY, IOWA

**CORNERS TO BE INDEXED**

CORNER NORTHEAST	SECTION 21	TOWNSHIP 84N	RANGE 2W
---------------------	---------------	-----------------	-------------

OFFICE FILE NO. 84221e-071503.jpg

DATE OF FIELD WORK: 6-11-03

SET PLASTIC SURVEY DISK PWR. POLE

NE COR. SEC. 21-84-2, FD. 1" IRON PIN

SET PLASTIC SURVEY DISK IN WOOD POST

SET PLASTIC SURVEY DISK IN WOOD POST

PREVIOUSLY RECORDED IN BOOK \_\_\_\_\_, PAGE \_\_\_\_\_  
MONUMENT DESCRIPTION AND HOW ESTABLISHED FOUND 1" IRON PIN 6" BELOW SURFACE AT INTERSECTION OF 100TH AVE. & MADISON ROAD PER TIES FILED AT ENGINEER'S OFFICE (LS8860) SET NEW REFERENCE POINTS AND TIED OUT AS INDICATED.

**CORNERS TO BE INDEXED**

CORNER	SECTION	TOWNSHIP	RANGE
--------	---------	----------	-------

OFFICE FILE NO. \_\_\_\_\_

PREVIOUSLY RECORDED IN BOOK \_\_\_\_\_, PAGE \_\_\_\_\_  
MONUMENT DESCRIPTION AND HOW ESTABLISHED \_\_\_\_\_

**CORNERS TO BE INDEXED**

CORNER	SECTION	TOWNSHIP	RANGE
--------	---------	----------	-------

OFFICE FILE NO. \_\_\_\_\_

PREVIOUSLY RECORDED IN BOOK \_\_\_\_\_, PAGE \_\_\_\_\_  
MONUMENT DESCRIPTION AND HOW ESTABLISHED \_\_\_\_\_

**CORNERS TO BE INDEXED**

CORNER	SECTION	TOWNSHIP	RANGE
--------	---------	----------	-------


OFFICE FILE NO. \_\_\_\_\_

PREVIOUSLY RECORDED IN BOOK \_\_\_\_\_, PAGE \_\_\_\_\_  
MONUMENT DESCRIPTION AND HOW ESTABLISHED \_\_\_\_\_

I hereby declare that this plat, survey or report was made by me or under my direct personal supervision and that I am a duly registered Land Surveyor under the laws of the State of Iowa.

Signed *[Signature]* 8.05-03

Joseph D. Tjepkes L.S. Iowa Reg. No. 14807  
My Registration Renewal Date is December 31, 2004



J.D. Tjepkes LS 14807  
JONES COUNTY  
ENGINEER'S OFFICE

19501 HWY. 64,  
ANAMOSA, IOWA,  
52205 (319)462-3785

G

# UNITED STATES PUBLIC LAND SURVEY CORNER CERTIFICATE

OF

Land Survey Monuments situated in Section 16, Township 84 North, Range 2 West, of the Fifth Principal Meridian, Jones County, Iowa. Previously recorded in \_\_\_\_\_ in County Recorder's Office.

(book, page, document number, etc.)

(Show reason for preparing this certificate, the evidence and detailed procedures used in establishing the corner positions and monumentation found or placed.)

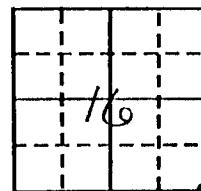
Monument Description and Remarks: Found 1/2" iron rod at SE Cor.

Certificate filed to establish a record for the corner used in a survey for Iowa East Cellular Telephone Company.

### PLAN - VIEW

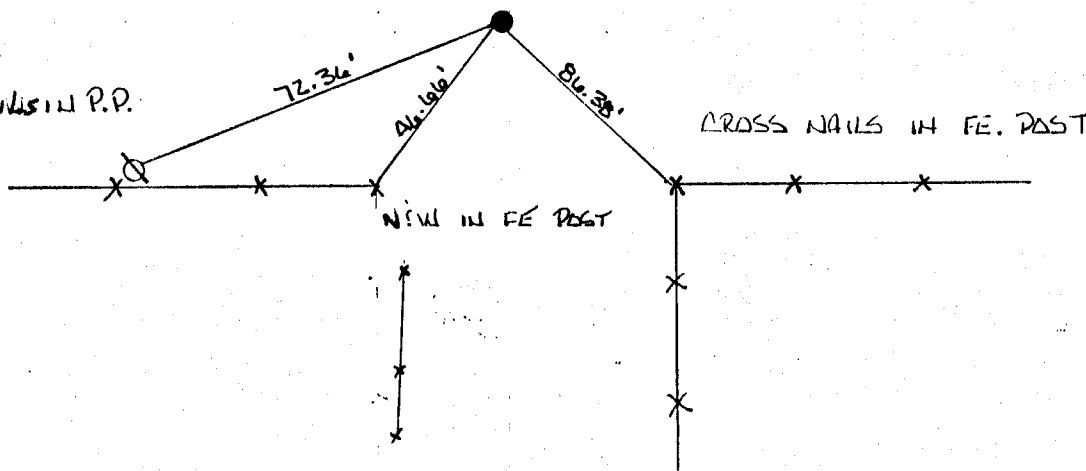
(Show a minimum of three reference ties to durable physical objects, relevant monuments and physical conditions that will enable recovery of the corner.)

MADISON  
N5 21  
ON CARD  
12-6-90  
M.S



FND 1/2" IRON P.N

Cross Nails in P.P.




I hereby certify that the survey work was completed and this certificate was prepared by me or under my direct personal supervision and that I am a duly registered land surveyor under the laws of the state of Iowa.

Signature: JERRY D. ROGERS  
Name typed or printed:

Date: 11-8-90 Reg. No. 8860

Corners	List Corners to be Indexed		
	Section	Twp	Range
SE	16	84N	2W



SEAL

84221e-110890