

COPY

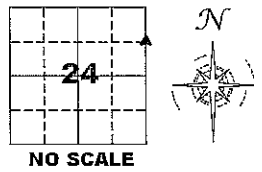
☐☐  
 Jones County Marie Krutzfield Recorder  
 Fee Book 2011 2244  
 09/02/2011 @0259PM # Pages 1  
 ZSC SEC COR CERT  
 Total Fees: \$0.00

PREPARED BY  
 CLARENCE J. WALTON, JONES COUNTY ENGINEER'S OFFICE, 19501 HWY. 64, ANAMOSA, IOWA, 52205 (319) 462-3785

**UNITED STATES PUBLIC LAND  
 SURVEY CORNER CERTIFICATE**  
 LAND SURVEY MONUMENTS SITUATED IN SECTION 24, TOWNSHIP 84 NORTH,  
 RANGE 2 WEST OF THE 5TH PRINCIPAL MERIDIAN, JONES COUNTY, IOWA.

STATE PLANE COORDINATE  
 NAD 83 IOWA NORTH  
 N 3499940.02  
 E 5595913.19

CORNER SECTION TOWNSHIP RANGE  
 SE CORNER 24 T84N R2W  
 NE 1/4 NE 1/4



NO SCALE

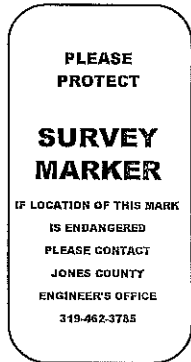
NOTES:

- 1) THE STATE PLANE COORDINATES AS SHOWN ARE FOR CONVENIENCE ONLY. THE TIES AS SHOWN SHOULD BE USED TO REPLACE THE CORNER, IF DESTROYED.
- 2) COORDINATES AS SHOWN ARE GRID COORDINATES AND BASED ON JONES COUNTY G.P.S. CONTROL NETWORK WHICH IN TURN IS BASED ON NAD 83 IOWA NORTH DATUM.
- 3) ALL MEASUREMENTS ARE IN FEET AND DECIMALS THEREOF.
- 4) \* GRID DISTANCE, BASED ON JONES COUNTY G.P.S. CONTROL NETWORK.

LEGEND

- OPC ORANGE PLASTIC CAP  
 ( ) RECORDED AS

"SURVEY MARKER" SIGN



98TH STREET

SURVEY DISC



SET MAG-NAIL W/  
 PLASTIC SURVEY DISC  
 IN ASPHALT PAVEMENT

SE CORNER  
 NE 1/4 NE 1/4  
 SECTION 24-T84N-R2W  
 5/8"X24" REBAR W/ OPC #11310

SAFETY  
 ENTRANCE

SET MAG-NAIL W/  
 PLASTIC SURVEY DISC  
 IN ASPHALT PAVEMENT

IOWA HIGHWAY No. 136

SET MAG-NAIL W/  
 PLASTIC SURVEY DISC  
 IN ASPHALT PAVEMENT

34.90'


11.37'

36.26'

PREVIOUSLY RECORDED IN N/A

MONUMENT DESCRIPTION AND HOW ESTABLISHED SET 5/8"X24" REBAR W/ ORANGE PLASTIC CAP #11310 6" BELOW PRESENT GROUND SURFACE ON A SAFETY ENTRANCE ON THE EAST SIDE OF IOWA HIGHWAY No. 136 OPPOSITE INTERSECTION WITH 98TH STREET. CORNER WAS SET EQUIDISTANT AND ON LINE BETWEEN THE NE CORNER OF SECTION 24-T84N-R2W (REFER TO BOOK 356, PAGE 97) AND THE E 1/4 CORNER OF SAID SECTION 24 (REFER TO RECORDER'S DOCUMENT 2005 2259).

FIELD BOOK 375, PAGE 148. DATE OF SURVEY: 8/31/11



I hereby certify that this land surveying document and the related survey work was performed by me or under my direct personal supervision and that I am a duly registered Land Surveyor under the laws of the State of Iowa.

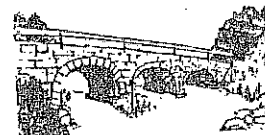
Signed: *Clarence J. Walton* 9/2/11  
 Clarence J. Walton, L.S.  
 My Registration Renewal Date is December 31, 2011  
 Iowa License Number 11310  
 Pages or sheets covered by this seal: 1 of 1.

- A. THERE IS NO CERTIFICATE FOR THE CORNER IN THE PUBLIC RECORDS OF THE COUNTY IN WHICH THE CORNER IS LOCATED.
- B. THE CORNER MONUMENT HAS BEEN REPLACED OR MODIFIED.
- C. THE SURVEYOR IN RESPONSIBLE CHARGE OF THE LAND SURVEYING ACCEPTS A CORNER POSITION THAT DIFFERS FROM THAT SHOWN IN THE PUBLIC RECORDS OF THE COUNTY IN WHICH THE CORNER IS LOCATED.
- D. THE REFERENCE TIES REFERRED TO IN AN EXISTING PUBLIC RECORD NO LONGER EXIST.
- E. EXISTING CORNER TIES UPDATED.

CORNERS TO BE INDEXED

CORNER	SECTION	TOWNSHIP	RANGE
SE CORNER	24	84N	2W
NE 1/4 NE 1/4			
SW CORNER	19	84N	1W
NW 1/4 NW 1/4			
NW CORNER	19	84N	1W
SW 1/4 NW 1/4			
SE CORNER	24	84N	2W
NE 1/4 NE 1/4			

JONES COUNTY ENGINEER'S OFFICE



19501 HWY. 64, ANAMOSA, IOWA 52205  
 (319) 462-3785