

SECTION CORNER CERTIFICATE

OF
 LAND SURVEY MONUMENTS SITUATED IN SECTION 30, TOWNSHIP 83 NORTH,
 RANGE 1 WEST, OF THE FIFTH PRINCIPAL MERIDIAN, JONES, COUNTY, IOWA.

PREVIOUSLY RECORDED IN BOOK _____ AT PAGE _____ .

FOR RECORDER'S USE

REASON FOR PREPARING CERTIFICATE:

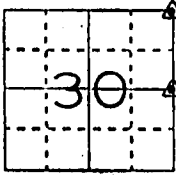
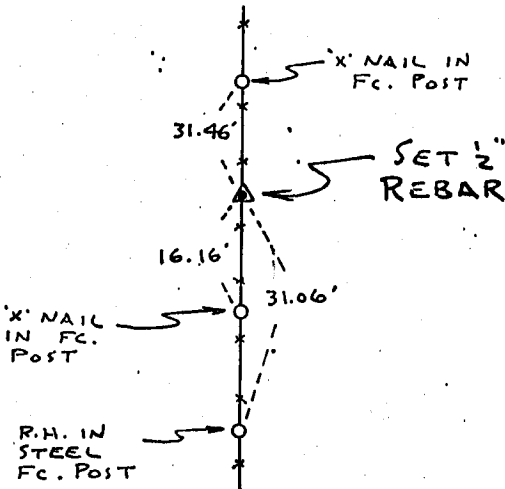
- A) THERE IS NO CERTIFICATE FOR THE CORNER ON FILE WITH THE RECORDER OF THE COUNTY IN WHICH THE CORNER IS LOCATED.
- B) CORNER POSITION DIFFERS FROM THAT SHOWN IN THE PUBLIC RECORDS OF THE COUNTY IN WHICH THE CORNER IS LOCATED.
- C) THE CORNER MONUMENT HAS BEEN REPLACED OR MODIFIED.
- D) THE REFERENCE TIES REFERRED TO IN AN EXISTING PUBLIC RECORD ARE INCORRECT.

MONUMENT DESCRIPTION AND REMARKS :

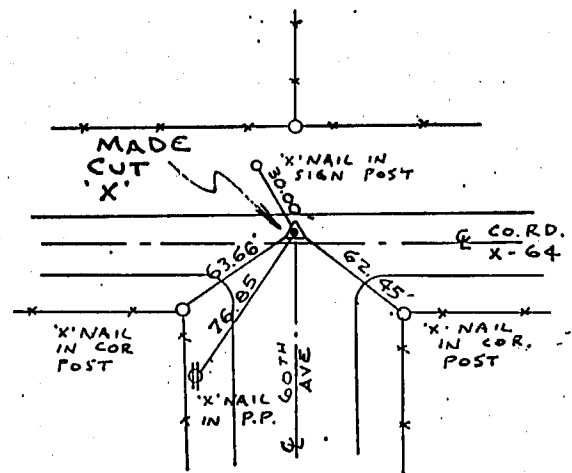
N.E. CORNER SECTION 30-T83N-R1W SET 1/2" REBAR W/ C.S.
 CAP No. 11954 ON NORTH-SOUTH FC. LINE
 E'4 CORNER SECTION 30-T83N-R1W MADE CUT 'X' IN CONC.
 PAYEMENT ON COUNTY ROAD X 64 1.65' NORTH OF E JOINT &
 ON E OF 60TH AVE. IN LINE W/ FC. NORTH

RECOVERY TIE DRAWING

N. E. Cor. 30-83-1




E'4 Cor. 30-83-1



4-12-94 M.S.

I, DANIEL J. JOHNSON, CERTIFY THAT THE CORNER LOCATION(S) SHOWN ON THIS RECORD WERE DETERMINED BY ME OR UNDER MY DIRECTION AND CONTROL AND THAT THIS U.S. PUBLIC LAND SURVEY MONUMENT RECORD IS CORRECT AND COMPLETE TO THE BEST OF MY KNOWLEDGE AND BELIEF.

Daniel J. Johnson 3-29-94
 DANIEL J. JOHNSON L.S. NO 11954 DATE



DISTRICT 0220001	GOVERNMENT CORNER 5/8" TIC PIN SET CENTERLINE EXISTING FENCE LINE R.O.X. LINE	SHEET NO.: U.S. PUBLIC LAND SURVEY RECORD PROJECT NO.: JONES Co. PROJECT No. FM 53(55)--55-53	HALL AND HALL ENGINEERS, INC. 226 29TH STREET DRIVE S.E. CEDAR RAPIDS, IOWA 52403 319-362-9548
	D W N RWB	C H K DJJ	A P DJJ