

Jones County Marie Krutzfield Recorder
 Fee Book 2011 2651
 10/17/2011 @0317PM # Pages 1
 ZSC SEC COR CERT
 Total Fees: \$7.00

Prepared by Wm. Burger Land Surveyor 510 3rd Street West Court, Worthington, Iowa Phone 563 - 855 2028

UNITED STATES PUBLIC LAND SURVEY CORNER CERTIFICATE

Land Survey Monuments situated in Section 34, Township 83N, Range 1W, of the Fifth Principal Meridian, Jones County, Iowa. Previously recorded in SEE NOTE in the Office of the County Recorder

Monument Description and Remarks:

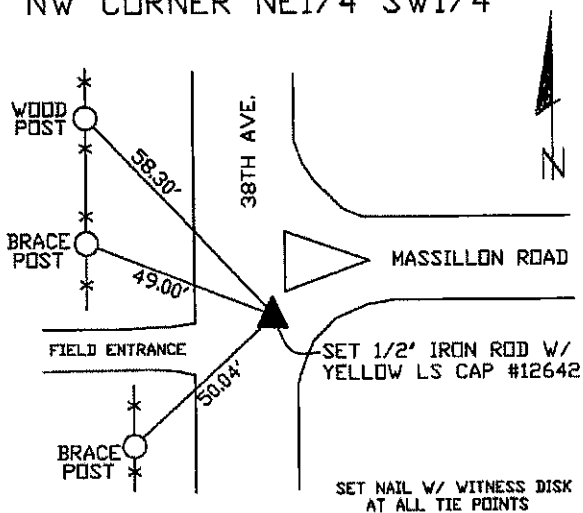
NW CORNER NE1/4 SW1/4 - SET 1/2" IRON ROD W/ YELLOW LS CAP #12642 - SET ON LINE AND MIDWAY BETWEEN THE W1/4 CORNER AND THE CENTER OF SECTION

SW CORNER NE1/4 SW1/4 - FD. 1/2" IRON ROD W/ RED LS CAP #13657

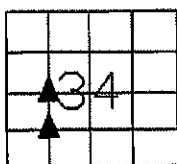
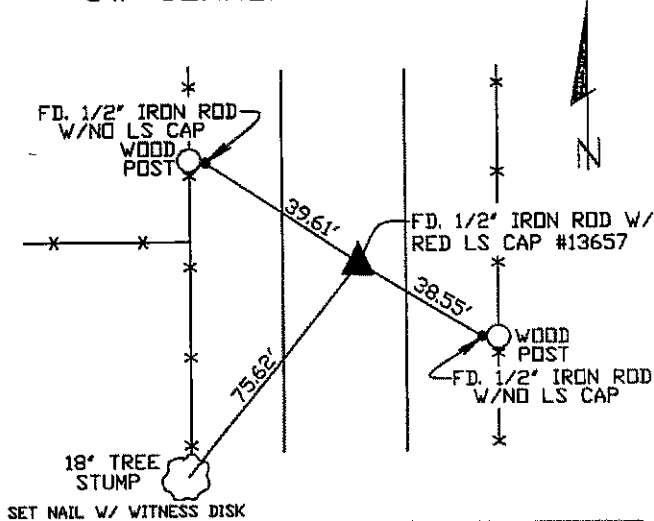
NOTE - THE SW CORNER NE1/4 SW1/4 WAS PREVIOUSLY TIED AND RECORDED IN FILE NO. 2006 4099

PLAN VIEW

NW CORNER NE1/4 SW1/4




SW CORNER NE1/4 SW1/4



SEC. 34 TWP. 83N RANGE 1W

CORNERS TO BE INDEXED

NW CORNER NE1/4 SW1/4	34	83N	1W
SW CORNER NE1/4 SW1/4	34	83N	1W



I hereby certify that this land surveying document was prepared and related survey work was performed by me or under my direct personal supervision and that I am a duly licensed Land Surveyor under the laws of the State of Iowa.

William H. Burger 10/17/11
 William H. Burger Date

License number 12642

My license renewal date is December 31, 2012

Pages or Sheets covered by this seal: Sheet 1 of 1