

# UNITED STATES PUBLIC LAND SURVEY CORNER CERTIFICATE

OF

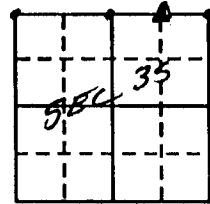
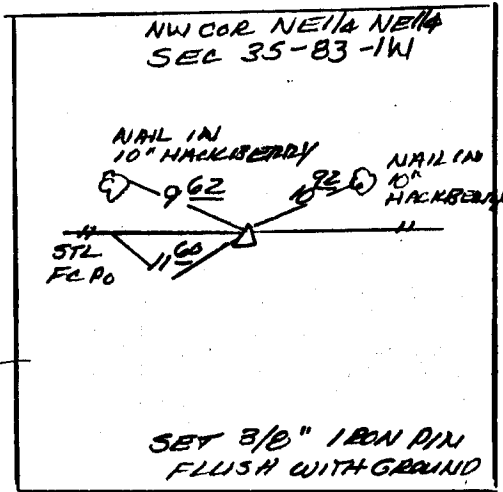
Land Survey Monuments situated in Section 35, Township 83 NORTH, Range 1 WEST, of the Fifth Principal Meridian, JONES County, Iowa.  
 Previously recorded in DOES NOT APPLY in County Recorder's Office.  
(book, page, document number, etc.)

(Show reason for preparing this certificate, the evidence and detailed procedures used in establishing the corner positions and monumentation found or placed.)

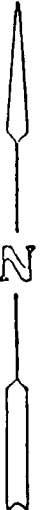
Monument Description and Remarks: SET THE NW COR NE 1/4 NE 1/4 USING THE ORIGINAL GOVERNMENT SURVEY DISTANCE AND FENCE LINE EVIDENCE

### PLAN - VIEW

(Show a minimum of three reference ties to durable physical objects, relevant monuments and physical conditions that will enable recovery of the corner.)



OXFORD  
 NW COR NE 1/4 NE 1/4  
 SEC 35  
 ON CARD  
 12-6-90  
 M.S.



I hereby certify that the survey work was completed and this certificate was prepared by me or under my direct personal supervision and that I am a duly registered land surveyor under the laws of the state of Iowa.

Signature: Larry R. McGuire  
 Name typed or printed: LARRY R. MCGUIRE

Date: 11/28/90 Reg. No. 9019

Corners	List Corners to be Indexed		
	Section	Twp	Range
NW COR NE 1/4 NE 1/4	35	83	1W



SEAL