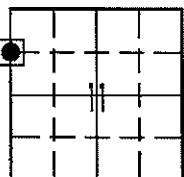


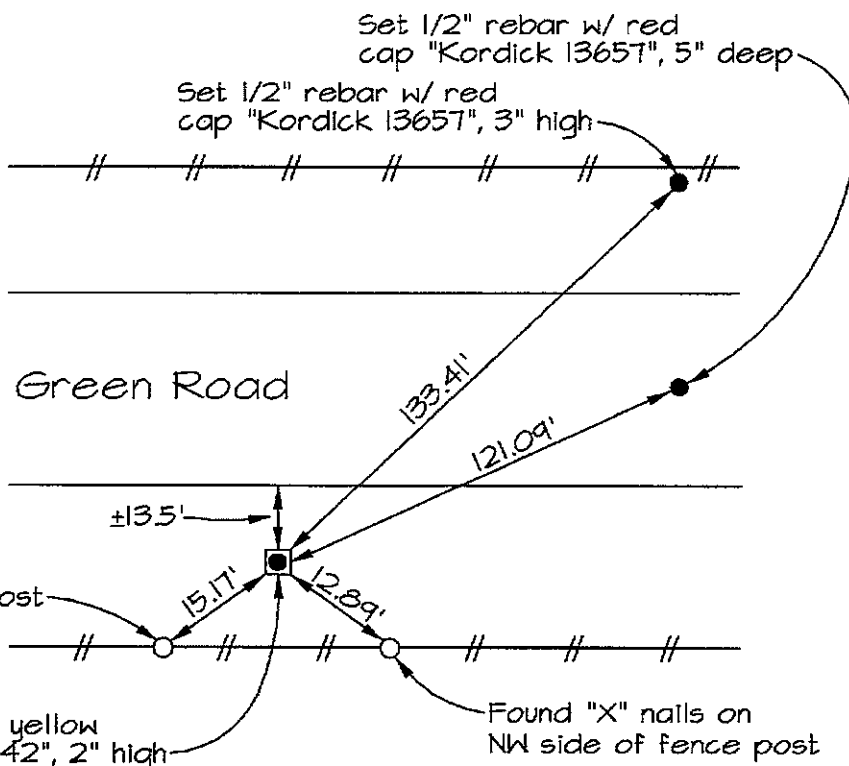
Marie Krutzfield, Recorder
Jones County, Iowa

Prepared by: Richard M. Kordick, P.E., L.S., 120 East Main, Suite D, Anamosa, IA 52205 Phone: (319) 462-4498

U.S. PUBLIC LAND SURVEY CORNER CERTIFICATE



SW Corner,
NW 1/4 NW 1/4
11-83N-3W
Jones County
ROME Township



Found "X" nails on
NE side of fence post

SECTION CORNER
Found 1/2" rebar w/ yellow
cap "Burger LS 12642", 2" high

Found "X" nails on
NW side of fence post

Plan-View No Scale


Reason for corner tie:

- A) There is no certificate for the corner on file with the recorder.
- B) Corner position differs from previously recorded certificate recorded in book , page
- C) Corner monument was replaced or modified.
- D) Reference ties in previously recorded certificate recorded in book , page are incorrect or missing.

Research at the recorder's office, auditor's office, and engineer's office revealed the following:
A plat of survey recorded in Recorder's Document #2000-2870 called for a "set 1/2" iron rod w/ yellow cap #12642" at this corner. A plat of survey as recorded in Recorder's Document #2005-3747 called for a "Fd. iron rebar w/ cap No. 12642".

Field search performed was as follows:
Field search was performed with a metal detector and excavation.

Monument found or set:
A 1/2" rebar w/ yellow cap "Burger LS 12642" was found and used as the corner.



I hereby certify that this land surveying document was prepared and the related survey work was performed by me or under my direct personal supervision and that I am a duly licensed Land Surveyor under the laws of the State of Iowa.

Richard M. Kordick 5/2/2007
Richard M. Kordick date
License number 13657
My license renewal date is December 31, 2007.
Pages or sheets covered by this seal: 1 of 1

LEGEND:

- Section Corner as noted
- ⊕ Power Pole
- Section line
- - - Centerline
- /// Existing Fence
- () Recorded Dist.

Kordick Surveying
& Engineering
120 East Main, Suite D
Anamosa, Iowa 52205
(319) 462-4498

U.S. Public Land
Survey Corner Certificate

Project: Plat of Survey
Parcel No. 2007-78

Field BK
07033
Date
5-2-07
Job No.
07033
Sheet
1 of 1