

2005 3930

FILED  
RECORDERS OFFICE  
JONES COUNTY IOWA

05 NOV -1 PM 1:15

MARIE KRUTZFIELD  
RECORDER 7.00

*NAME*

PREPARED BY: LEO P. BONIFAZI SCHNOOR-BONIFAZI ENGINEERING & SURVEYING, LC 320, 11TH AVE SE, STE 123 CEDAR RAPIDS, IA 52401 319-298-8888

UNITED STATES PUBLIC LAND SURVEY CORNER CERTIFICATE

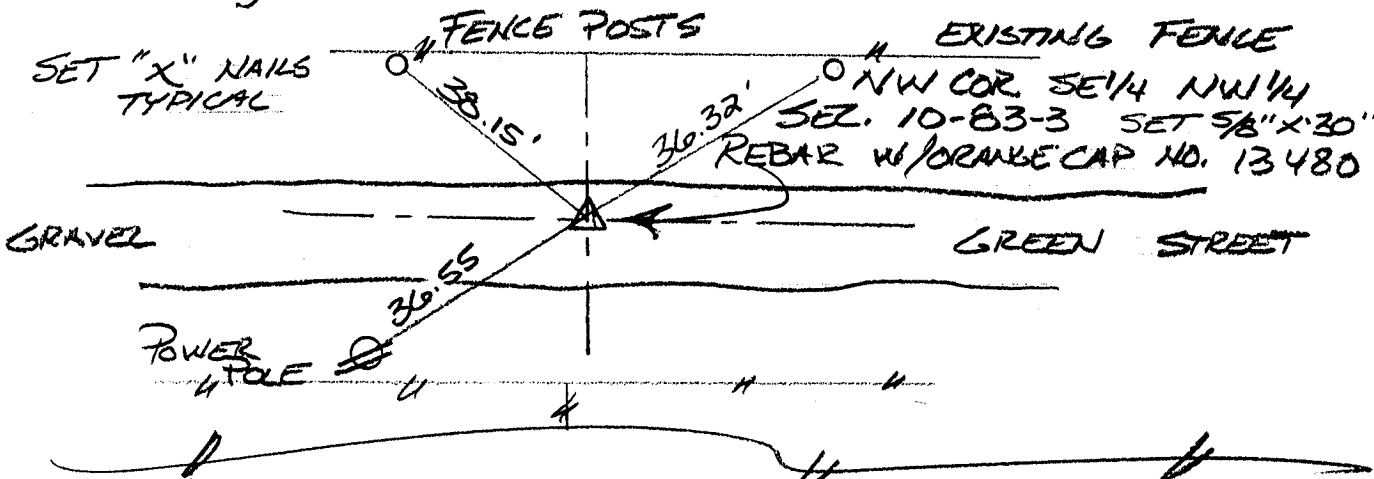
Land Survey Monuments Situated in Section 10, Township 83 North, Range 3 of the Fifth Principal Meridian, JONES County, Iowa. Reason for filing NO CERTIFICATE ON FILE

NW COR SE<sup>1</sup>/<sub>4</sub> NW<sup>1</sup>/<sub>4</sub> SET 5/8" X 30" REBAR W/ ORANGE CAP NO. 13480 @ DISTANCED DISTANCE TO MATCH SURVEY BY T.R. WARRINER IN PLAT BOOK NO. 1 PAGE 273. POSITION AGREES WITH FENCE LINE SOUTH.

FOUND PLS CAP NO 12642  
NE COR SW<sup>1</sup>/<sub>4</sub> NE<sup>1</sup>/<sub>4</sub> 10-83-3 PER SURVEY RECORDED IN BOOK N - PG 196.

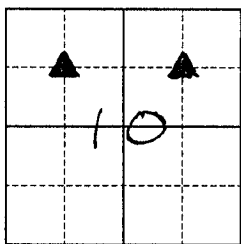
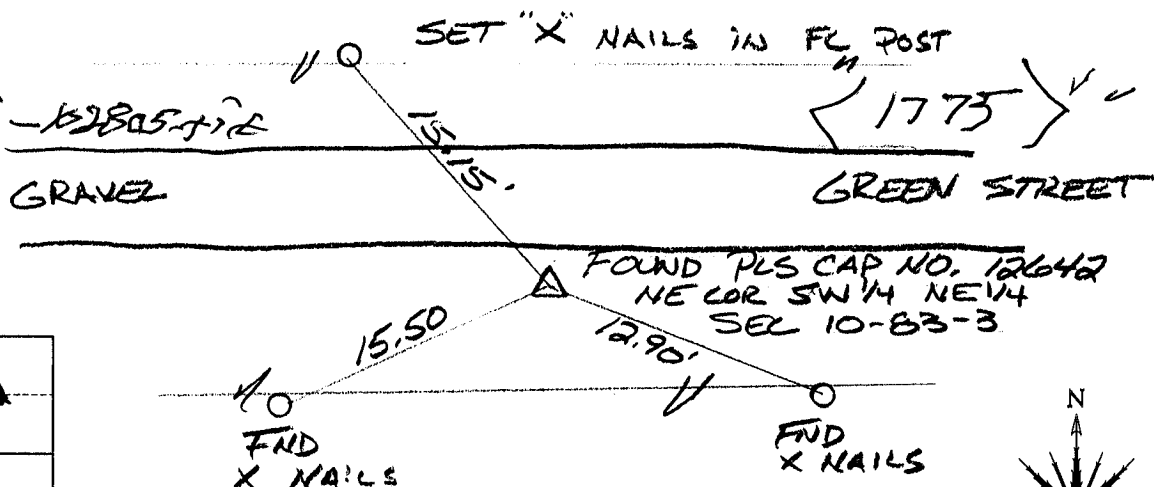
83310g - 162805.716

{ 1774 } ✓



~~83310f~~  
83310i - 162805.716

{ 1775 } ✓



CORNERS TO BE INDEXED

NW COR SE<sup>1</sup>/<sub>4</sub> NW<sup>1</sup>/<sub>4</sub>

