

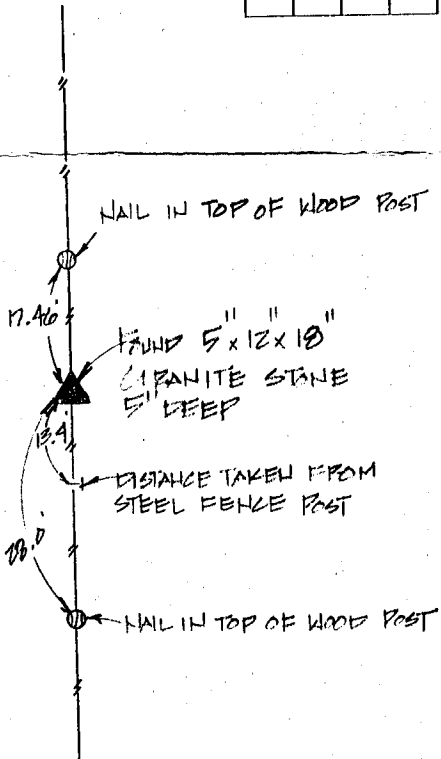
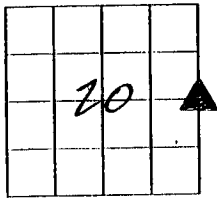
# UNITED STATES PUBLIC LAND SURVEY CORNER CERTIFICATE

LAND SURVEY MONUMENTS SITUATED IN SECTION 20, TOWNSHIP 83 NORTH  
RANGE 3 WEST OF THE 5TH P.M., LONES COUNTY, IOWA.

NO SCALE




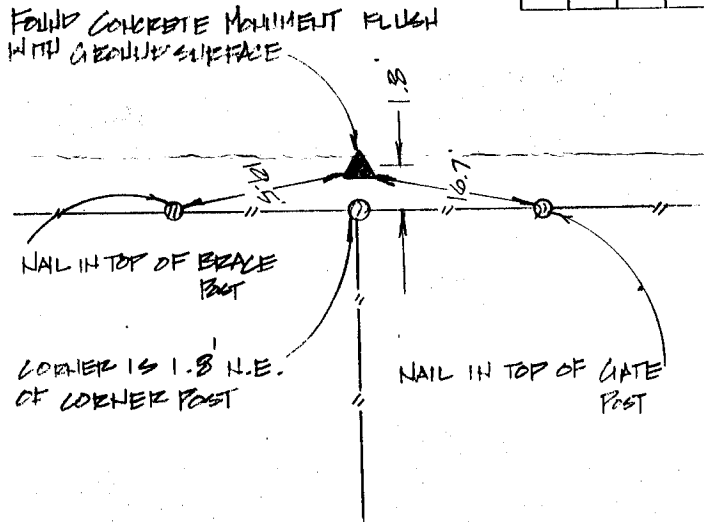

E/4 CORNER



NO SCALE



NE CORNER



*ON Card*

PREVIOUSLY RECORDED IN BOOK \_\_\_\_\_ PAGE \_\_\_\_\_

MONUMENT DESCRIPTION AND HOW ESTABLISHED FOUND  
5" x 12" x 18" GRANITE STONE 5" DEEP @ THE  
E/4 CORNER OF SEC. 20 - T.W. 83N - R.3W - 5TH P.M.

PREVIOUSLY RECORDED IN BOOK \_\_\_\_\_ PAGE \_\_\_\_\_

MONUMENT DESCRIPTION AND HOW ESTABLISHED FOUND  
CONCRETE MONUMENT FLUSH WITH GROUND SURFACE @  
THE NE CORNER OF SEC. 20 - T.W. 83N - R.3W - 5TH P.M.

I hereby declare that this plat, survey or report was made by me or under my direct personal supervision and that I am a duly registered Land Surveyor under the laws of the State of Iowa.  
Signed \_\_\_\_\_ Date \_\_\_\_\_

Clarence J. Walton 10/1/96  
Clarence J. Walton L.S. Iowa Reg No. 11310  
My Registration Renewal Date Is December 31, 1997

CORNERS TO BE INDEXED

CORNER	SECTION	TOWNSHIP	RANGE
<u>E/4</u>	<u>20</u>	<u>83</u>	<u>3</u>
<u>NE CORNER</u>	<u>20</u>	<u>83</u>	<u>3</u>

**BRAIN ENGINEERING, INC.**

777 10TH STREET  
MARION, IOWA 52302  
(319) 373-1318

*1096-30*