

Instrument #: 2021-1509  
 04/23/2021 09:42:28 AM Total Pages: 1  
 ZSC SECTION CORNER CERTIFICATE  
 Recording Fee: \$7.00 Transfer Tax: \$0  
 Sheri L. Jones, Recorder, Jones County Iowa



PREPARED BY: MICHAEL J. WEBER, WEBER SURVEYING, LLC, 26789 46TH AVE, BERNARD, IA 52032 (563) 879-4173

UNITED STATES PUBLIC LAND SURVEY CORNER CERTIFICATE OF  
 LAND SURVEY MONUMENTS SITUATED IN SECTION 33, TOWNSHIP 83 NORTH, RANGE 3 WEST  
 OF THE FIFTH PRINCIPAL MERIDIAN, JONES COUNTY, IOWA.  
 PREVIOUSLY RECORDED SEE NOTES BELOW

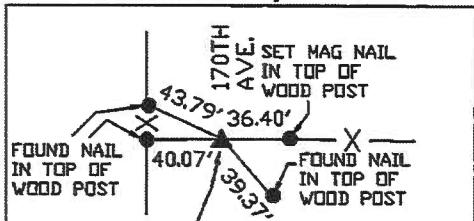
(book, page, document number, etc.)

(Show reason for preparing this certificate, the evidence and detailed procedures used in establishing the corner positions and monumentation found or placed.)

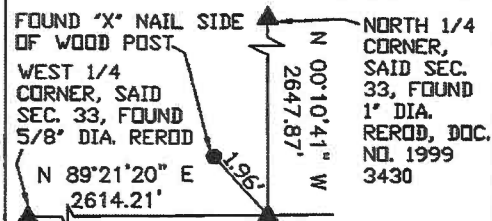
Monument Description and Remarks:

-NE COR., SEC. 33, T.83N. R.3W. OF THE 5TH P.M. PLACED 5/8" DIA. REROD W/ORANGE CAP NO. 15084. ESTABLISHED CORNER AS SHOWN ON ACQUISITION PLAT OF PARCEL 2001-07 RECORDED IN EASEMENT FOR PUBLIC HIGHWAY DOCUMENT NO. 2001 0525.  
 -EAST 1/4 COR., SEC. 33, T.83N. R.3W. OF THE 5TH P.M. PLACED 5/8" DIA. REROD W/ORANGE CAP NO. 15084. ESTABLISHED CORNER AT THE INTERSECTION WITH THE CENTERLINE OF 160TH AVENUE AND THE LINE BETWEEN THE WEST 1/4 CORNER AND CENTER OF SAID SECTION 33.  
 -CENTER, SEC. 33, T.83N. R.3W. OF THE 5TH P.M. FOUND 1" DIA. REROD PER SEC. COR. CERT. DOC. NO. 1999 3425  
 -WEST 1/4 COR., SEC. 33, T.83N. R.3W. OF THE 5TH P.M. FOUND 5/8" DIA. REROD 1' DEEP PER SEC. COR. CERT. LOCATED IN THE JONES COUNTY ENGINEERS OFFICE

(Show a minimum of three reference ties to durable physical objects, relevant monuments and physical conditions that will enable recovery of the corner.)

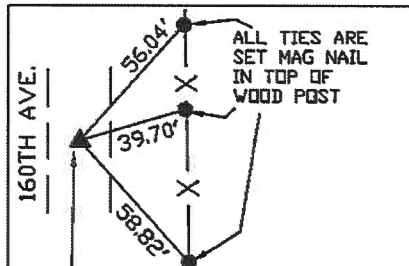


WEST 1/4 CORNER, SEC. 33, T.83N. R.3W. OF THE 5TH P.M. FOUND 5/8" DIA. REROD 1' DEEP PER SEC. COR. CERT. LOCATED IN THE JONES COUNTY ENGINEERS OFFICE

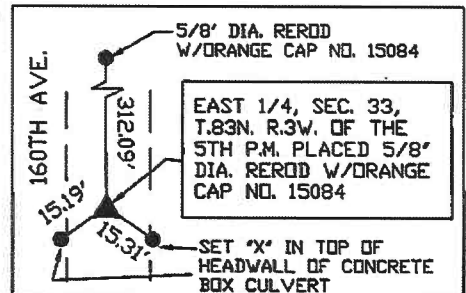
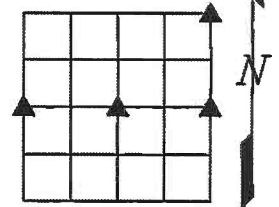


CENTER, SEC. 33, T.83N. R.3W. OF THE 5TH P.M. FOUND 1" DIA. REROD PER SEC. COR. CERT. DOC. NO. 1999 3425


PLAN - VIEW



NE CORNER, SEC. 33, T.83N. R.3W. OF THE 5TH P.M. PLACED 5/8" DIA. REROD W/ORANGE CAP NO. 15084



EAST 1/4, SEC. 33, T.83N. R.3W. OF THE 5TH P.M. PLACED 5/8" DIA. REROD W/ORANGE CAP NO. 15084



I HEREBY CERTIFY THAT THIS LAND SURVEYING DOCUMENT WAS PREPARED AND THE RELATED SURVEY WORK WAS PERFORMED BY ME OR UNDER MY DIRECT PERSONAL SUPERVISION AND THAT I AM A DULY LICENSED LAND SURVEYOR UNDER THE LAWS OF THE STATE OF IOWA.  
*Michael J. Weber* April 22, 2021  
 MICHAEL J. WEBER (DATE)  
 LICENSE NUMBER 15084  
 MY LICENSE RENEWAL DATE IS DECEMBER 31, 2021  
 SHEETS COVERED BY THIS SEAL: *This Sheet only*

List Corners to be Indexed		
Corner	Sec	Twp Range
NE COR.	33	83N 3W
EAST 1/4 COR.	33	83N 3W
CENTER.	33	83N 3W
WEST 1/4 COR.	33	83N 3W

DWG. 21030 WILLIAMS