

# SECTION CORNER CERTIFICATE

OF  
 LAND SURVEY MONUMENTS SITUATED IN SECTION 6, TOWNSHIP 83 NORTH,  
 RANGE 3 WEST, OF THE FIFTH PRINCIPAL MERIDIAN, JONES, COUNTY, IOWA.

PREVIOUSLY RECORDED IN BOOK \_\_\_\_\_ AT PAGE \_\_\_\_\_

FOR RECORDER'S USE

**REASON FOR PREPARING CERTIFICATE:**

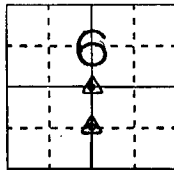
- A) THERE IS NO CERTIFICATE FOR THE CORNER ON FILE WITH THE RECORDER OF THE COUNTY IN WHICH THE CORNER IS LOCATED.
- B) CORNER POSITION DIFFERS FROM THAT SHOWN IN THE PUBLIC RECORDS OF THE COUNTY IN WHICH THE CORNER IS LOCATED.
- C) THE CORNER MONUMENT HAS BEEN REPLACED OR MODIFIED.
- D) THE REFERENCE TIES REFERRED TO IN AN EXISTING PUBLIC RECORD ARE INCORRECT.

**MONUMENT DESCRIPTION AND REMARKS :**

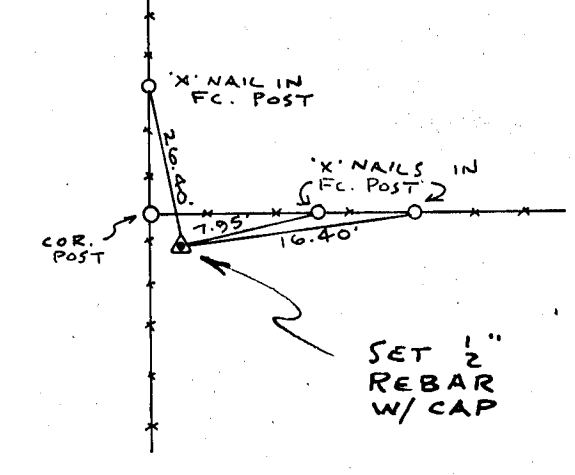
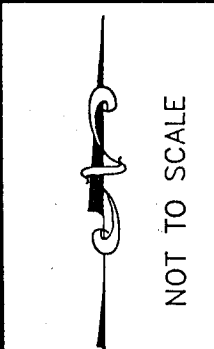
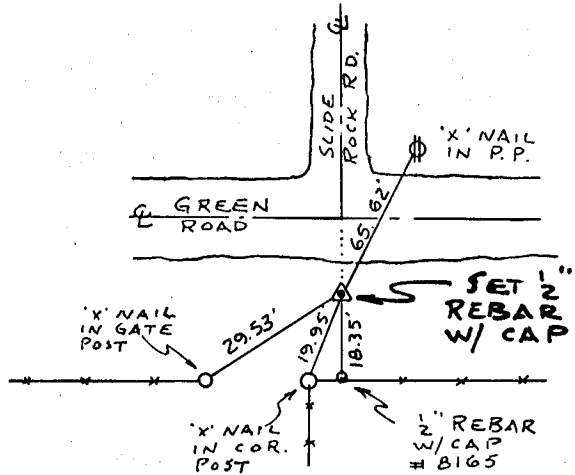
NW CORNER - SE 1/4 SECTION 6-T83N-R3W SET 1/2" REBAR W/  
 L.S. CAP # 8165 ON & EXTENDED OF SLIDE ROCK ROAD &  
 ON SOUTH EDGE OF GREEN ROAD SHOULDER  
 SW CORNER - NW 1/4 SE 1/4 SECTION 6-T83N-R3W SET 1/2" REBAR  
 W/ L.S. CAP # 8165 FLUSH 6' SOUTH & 4 1/2' EAST OF FENCES

## RECOVERY TIE DRAWING

N.W. COR. - SE 1/4 6-83-3



S.W. COR. - NW-SE 6-83-3



ON CARD 9-24-93 M.S.

I, GLEN D. MEISNER, CERTIFY THAT THE CORNER LOCATION(S) SHOWN ON THIS RECORD WERE DETERMINED BY ME OR UNDER MY DIRECTION AND CONTROL AND THAT THIS U.S. PUBLIC LAND SURVEY MONUMENT RECORD IS CORRECT AND COMPLETE TO THE BEST OF MY KNOWLEDGE AND BELIEF.



Glen D. Meisner 6-29-93  
 GLEN D. MEISNER L.S. NO 8165 DATE

DZM/DRL GOVERNMENT CORNER 5/8" TIE PIN SET CENTERLINE EXISTING FENCE LINE R.O.W. LINE	SHEET TITLE: U.S. PUBLIC LAND SURVEY RECORD PROJECT TITLE: <b>KEN WARD SURVEY</b>	HALL AND HALL ENGINEERS, INC. 226 29TH STREET DRIVE S.E. CEDAR RAPIDS, IOWA 52403 319-362-9548
	DWN RWB    KIC GDM    APP DATE: 3-29-93    SCALE: NONE FNO: OT 26    PNO: 4833	