

S.G.

PREPARED BY HALL & HALL ENGINEERS, INC. 209 29TH STREET N.E. CEDAR RAPIDS, IOWA 52402 (319) 362-9548

SECTION CORNER CERTIFICATE

OF

LAND SURVEY MONUMENTS SITUATED IN SECTION 21, TOWNSHIP 85 NORTH, RANGE 2 WEST, OF THE FIFTH PRINCIPAL MERIDIAN, JONES COUNTY, IOWA.

PREVIOUSLY RECORDED IN BOOK _____ AT PAGE _____

REASON FOR PREPARING CERTIFICATE:

- A) THERE IS NO CERTIFICATE FOR THE CORNER ON FILE WITH THE RECORDER OF THE COUNTY IN WHICH THE CORNER IS LOCATED.
- B) CORNER POSITION DIFFERS FROM THAT SHOWN IN THE PUBLIC RECORDS OF THE COUNTY IN WHICH THE CORNER IS LOCATED.
- C) THE CORNER MONUMENT HAS BEEN REPLACED OR MODIFIED
- D) THE REFERENCE TIES REFERRED TO IN AN EXISTING PUBLIC RECORD ARE INCORRECT

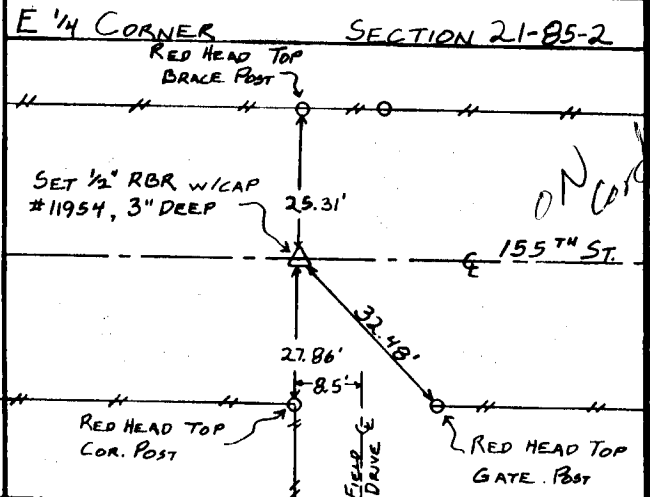
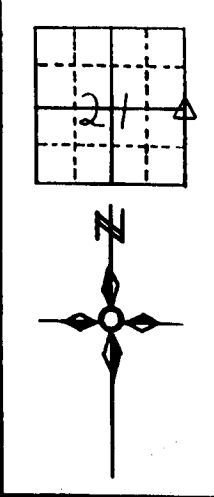

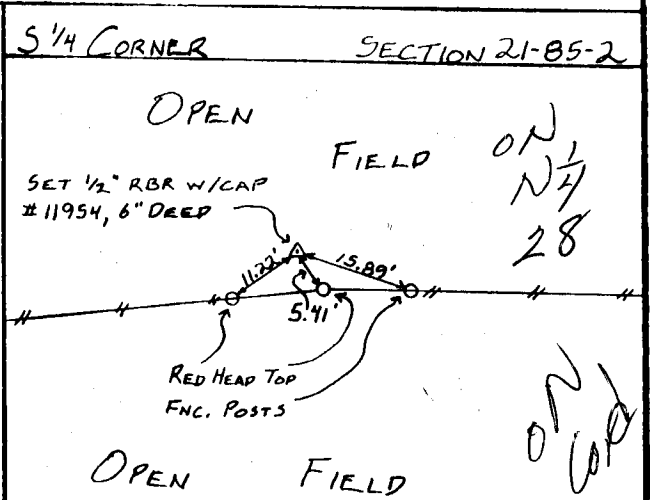
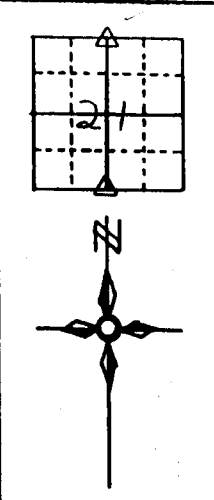
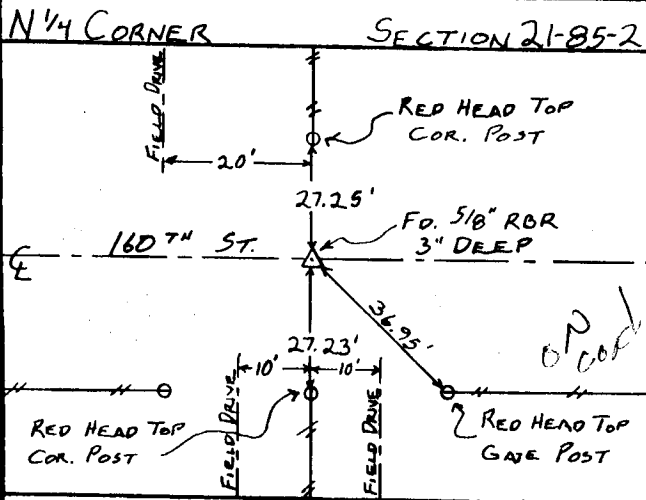
MONUMENT DESCRIPTION AND REMARKS:

N¹/₄ COR. SEC. 21-85-2: FOUND 5/8" REBAR 3" DEEP @ 160TH ST.

S¹/₄ COR. SEC. 21-85-2: SET 1/2" REBAR W/CAP #11954 6" DEEP


E¹/₄ COR. SEC. 21-85-2: SET 1/2" REBAR W/CAP #11954 3" DEEP @ 155TH ST., IN LINE W/FENCE SOUTH

RECOVERY TIE DRAWING



I, DANIEL J. JOHNSON, - CERTIFY THAT THE CORNER LOCATION(S) SHOWN ON THIS RECORD WERE DETERMINED BY ME OR UNDER MY DIRECTION AND CONTROL AND THAT THIS U.S. PUBLIC LAND SURVEY MONUMENT RECORD IS CORRECT AND COMPLETE TO THE BEST OF MY KNOWLEDGE AND BELIEF

Daniel Johnson 12-19-96
DANIEL J. JOHNSON L.S. NO. 11954 DATE



MY LICENSE RENEWAL DATE IS DECEMBER 31, 1998

LEGEND △ GOVERNMENT CORNER ● PROPERTY CORNER FOUND ○ 1/2" x 30" W/ L.S. CAP SET - - - EXISTING FENCE LINE ——— PROPERTY LINE	SHEET TITLE: U.S. PUBLIC LAND SURVEY RECORD	HALL AND HALL ENGINEERS, INC. 209 29TH STREET N.E. CEDAR RAPIDS, IOWA 52402 (319) 362-9548
	PROJECT TITLE: McQUILLEN - BOUNDARY	
DATE: 5/23/95	SCALE: None	NO. 27 37 10 5000