

COPY

Jones County, Iowa
Marie Krutzfield, Recorder
Fee Book 2010 1992
08/02/2010 @1151AM
ZSC SEC COR CERT
Book: Page: # Pages: 1
Total Fees: \$9.00

RETURN TO &
PREPARED BY: LEO P. BONIFAZI SCHNOOR-BONIFAZI ENGINEERING & SURVEYING LC, 2750 FIRST AVE. NE, STE. 110, CEDAR RAPIDS, IA 52402 319-298-8888

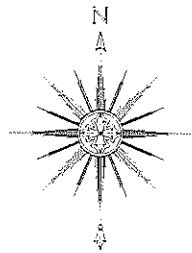
UNITED STATES PUBLIC LAND SURVEY CORNER CERTIFICATE

Land Survey Monuments Situated in Section 34, Township 85 North, Range 3 WEST of the Fifth Principal Meridian, JONES County, Iowa.

Reason for filing: a. No certificate of record found. b. Monument or ties found differ from record. c. Replaced section corner.

SET 1/2" X 40" REBAR AT MID SPLIT BETWEEN NW CORNER OF NW QUARTER & WEST QUARTER CORNER OF SECTION 34-T85N-R3W. NO OTHER MONUMENTS OR EVIDENCE OF A PREVIOUS CORNER WAS FOUND.

COORDINATES LISTED ARE FOR GENERAL LOCATION -NAD83 IOWA NORTH

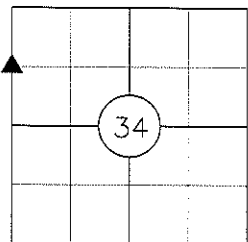


AMBER ROAD

COUNTY HOME ROAD

FOUND 1/2" REBAR

SET NAIL WITH WASHER (TYPICAL)



CORNERS TO BE INDEXED

NW COR SW 1/4 NW 1/4

48.40'


28.52'

66.80'

NW COR SW 1/4 NW 1/4
SEC 34-85-3
SET 1/2" X 40" REBAR

N 3519795.9
E 5547754.8

JOB: 10006
DRAWN: HARVEY
NOT TO SCALE
DATE: 7/15/10



I HEREBY CERTIFY THAT THIS LAND SURVEYING DOCUMENT WAS PREPARED AND THE RELATED SURVEY WORK WAS PERFORMED BY ME OR UNDER MY DIRECT PERSONAL SUPERVISION AND THAT I AM A DULY LICENSED LAND SURVEYOR UNDER THE LAWS OF THE STATE OF IOWA.

SIGNATURE: *[Signature]* DATE: 7-29-10
LEO P. BONIFAZI
LICENSE NO. 13480
SHEETS COVERED BY THIS SEAL: *This Sheet Only*

MY LICENSE RENEWAL DATE IS DECEMBER 31, 2011

SCHNOOR-BONIFAZI
ENGINEERING & SURVEYING, LC
2750 FIRST AVE. NE, STE. 110
CEDAR RAPIDS, IA 52402
(319) 298-8888 (PHONE)
(319) 298-8889 (FAX)
s-b-engineering.com

